DUPLICATE

DAILY WEATHER SUMMARY

February 1999

The Met.Office

DATA UKMO Duplicate
National Meteorological Library
FitzRoy Road, Exeter, Devon. EX1 3PB

National Meteorological Library & Archive
London Road, Bracknell, Berkshire, RG12 2SZ U.K.
TEL: 01344 85 4838 GTN: 1443 4838
fax : 01344 85 4840 *EMAIL:* metlib@meto.gov.uk
http://www.meto.gov.uk/sec1/sec1pg7.html

This publication must be returned or renewed by the last date shown below. Renewal depends on reservations. Extended loans must be authorised by the Librarian. Publications must **NOT** be passed to other readers.

12 JUL 1999

13 AUG 1999

26 MAR 2001

3 8078 0004 8817 3

DAILY WEATHER SUMMARY

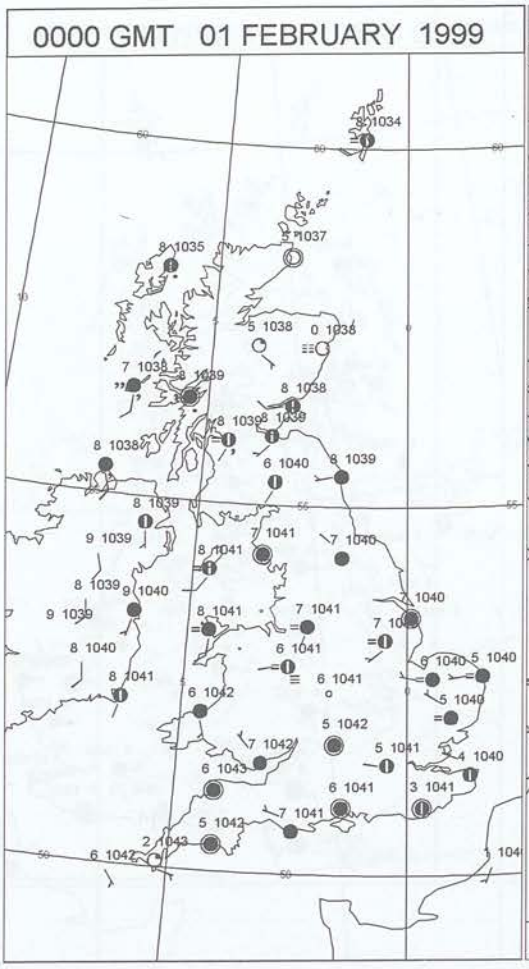

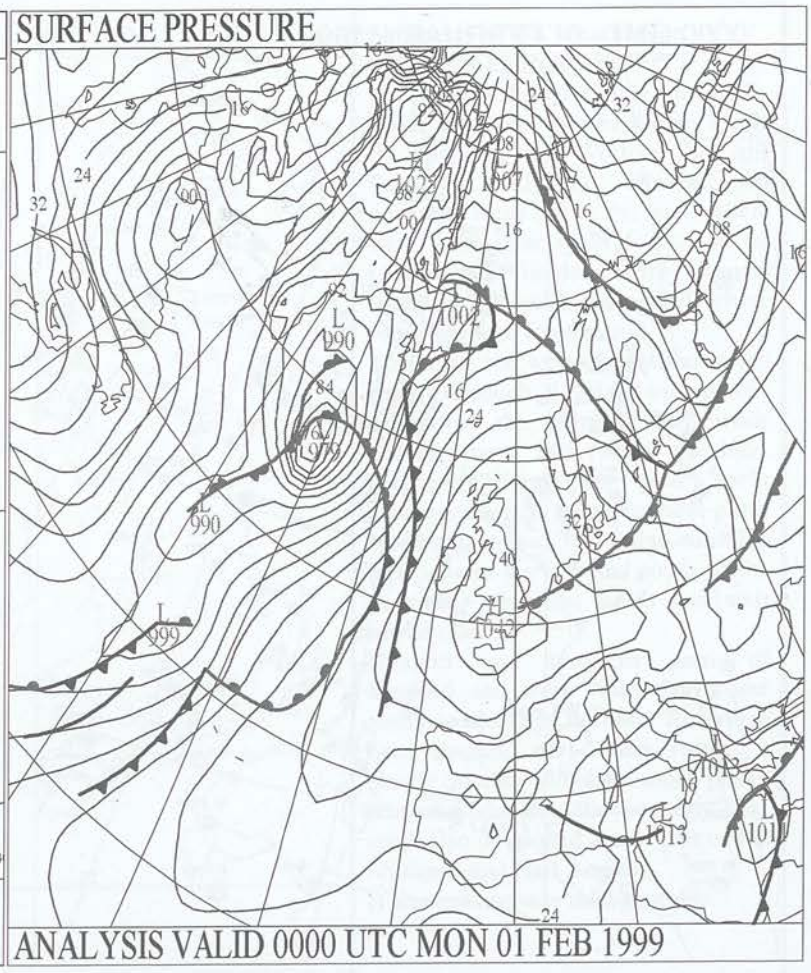

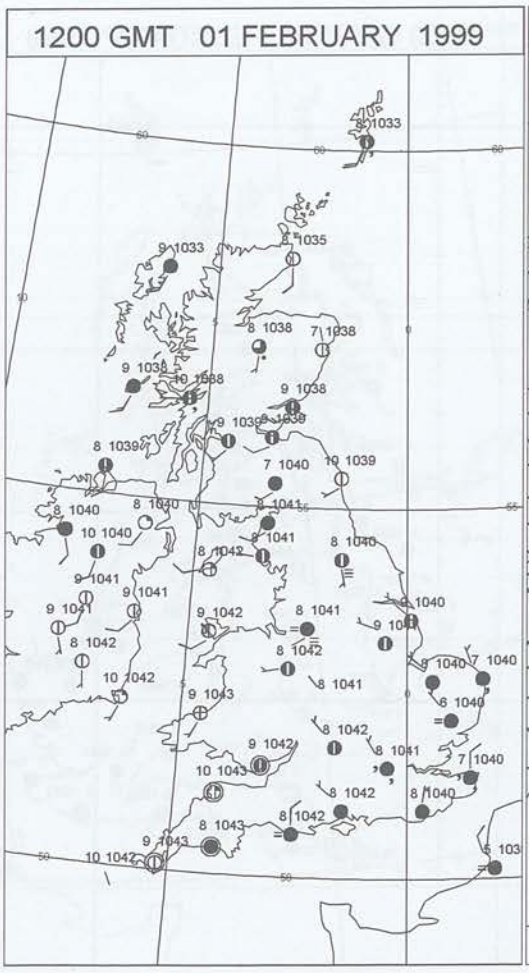

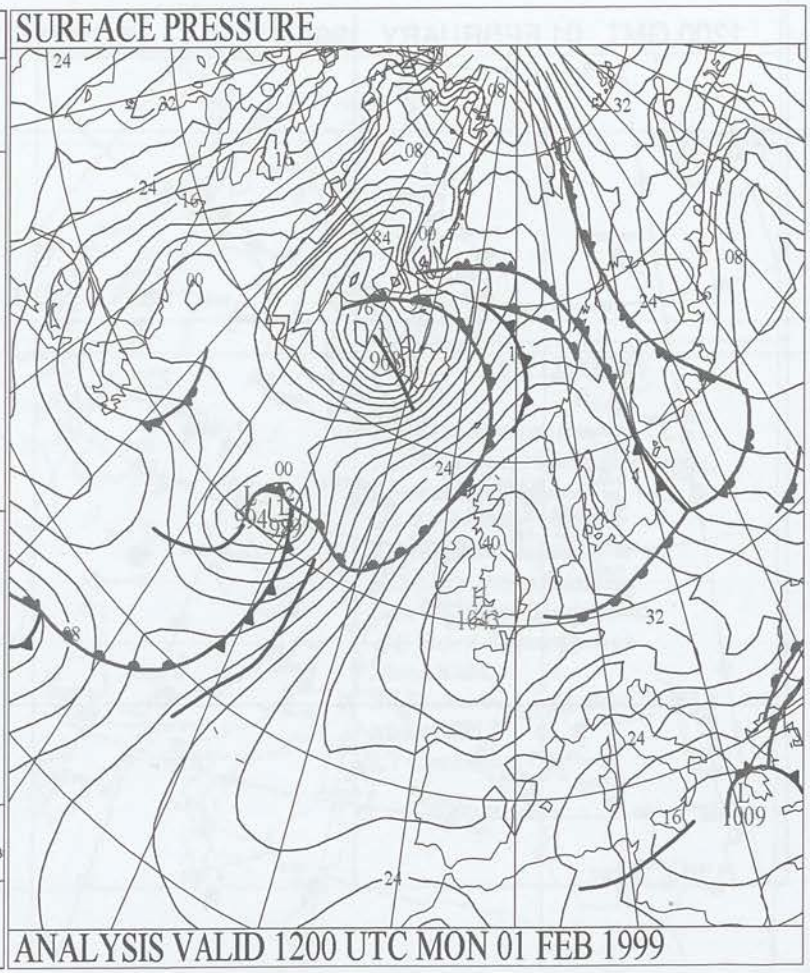

Crown Copyright 1999, All Rights Reserved

SURFACE REPORTS

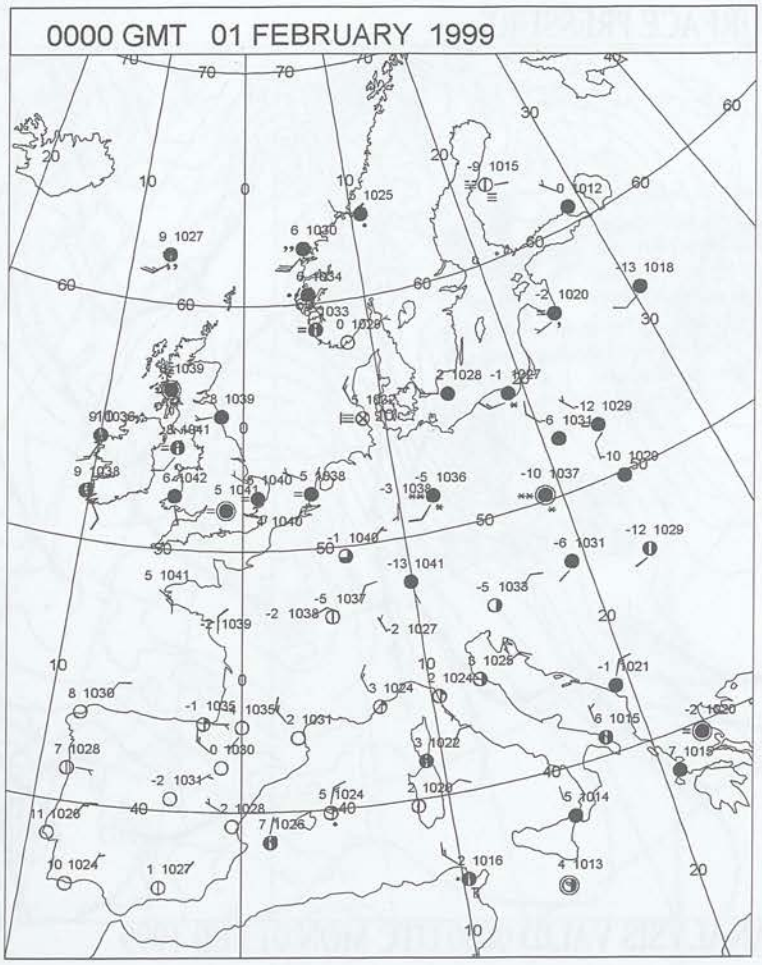

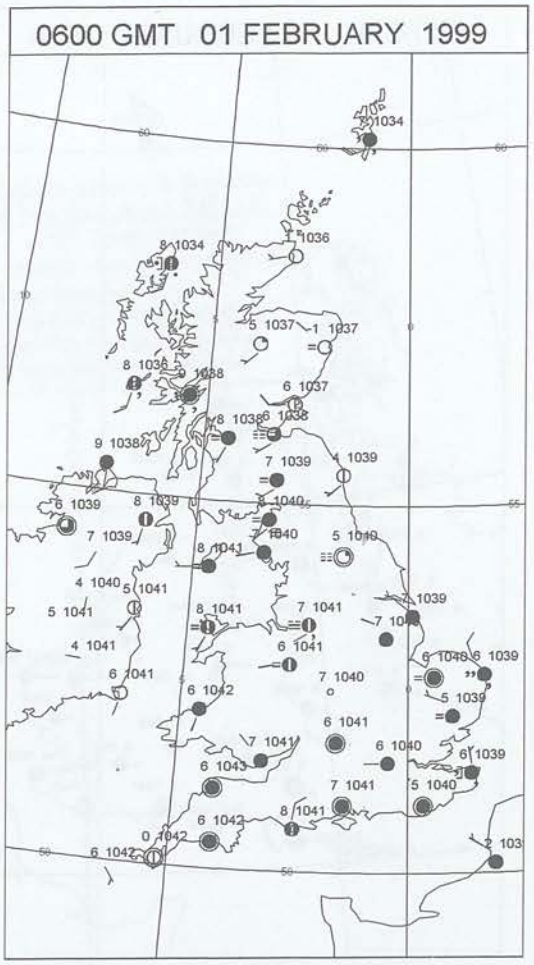

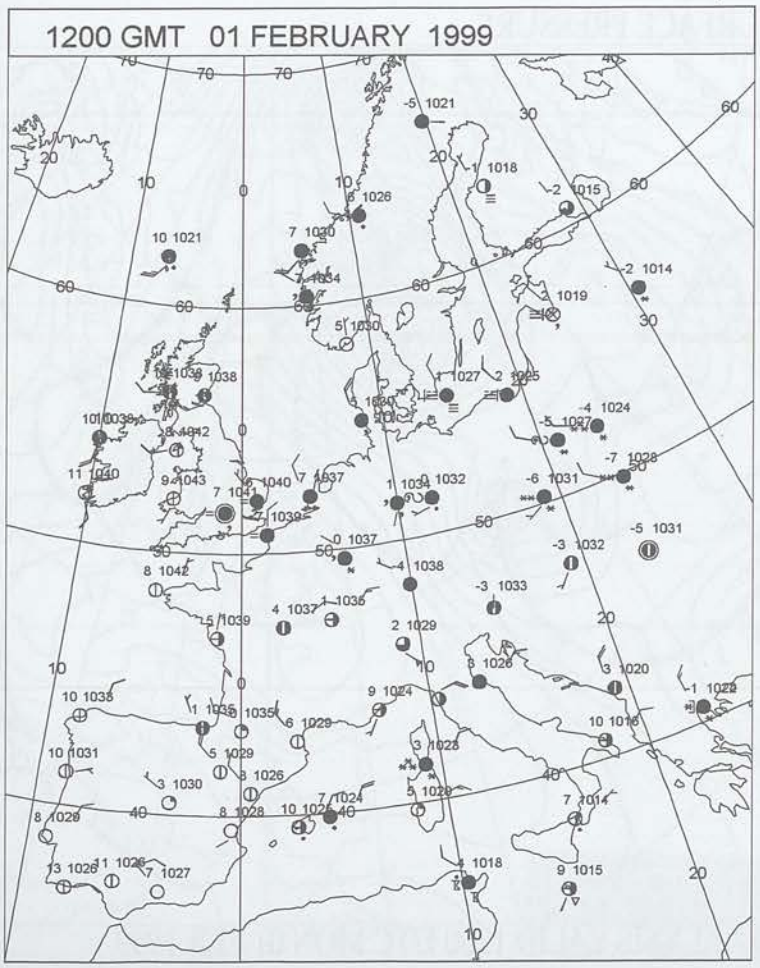

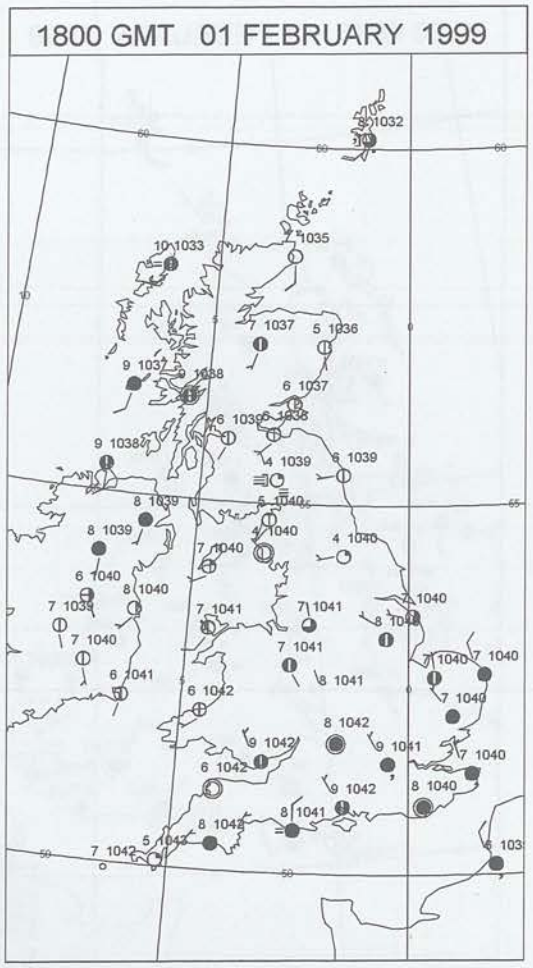

Crown Copyright 1999, All Rights Reserved

SIGNIFICANT WEATHER

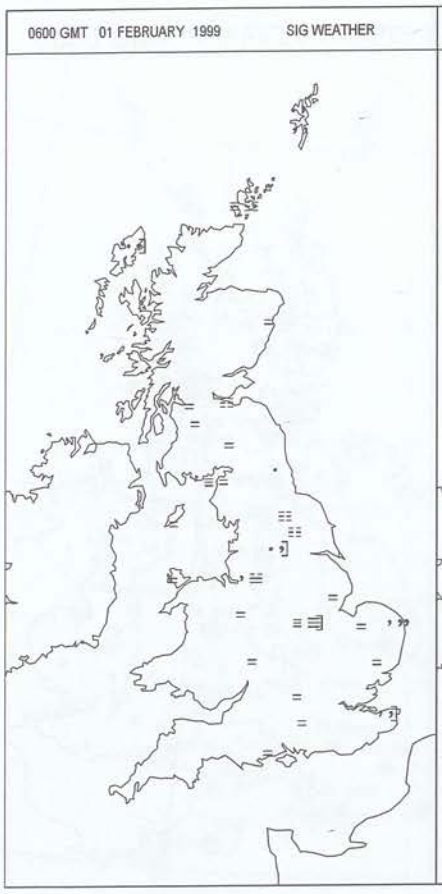

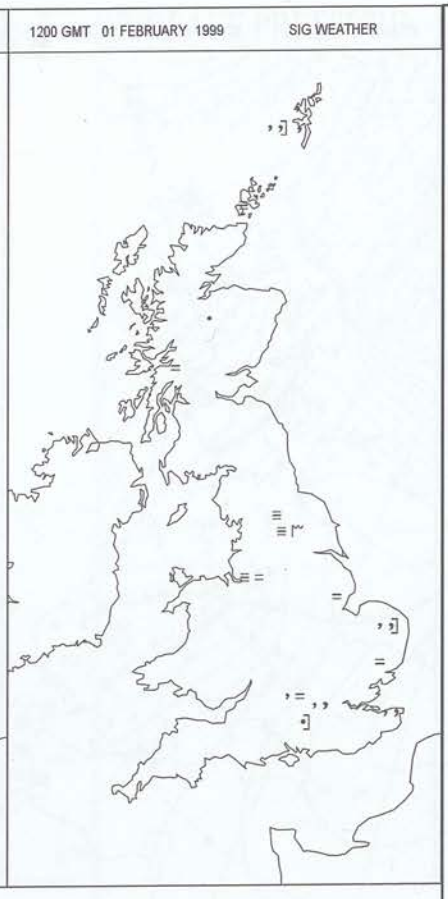

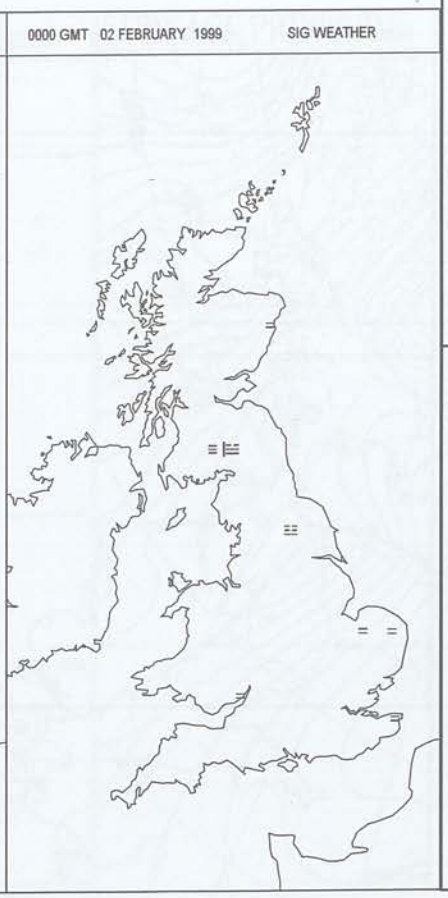

Summary of UK weather for Monday 1 February 1999

Most places had a cloudy, dry night. There was some patchy drizzle across the Northern and Western Isles, the Pennines, and also Norfolk and northeast Kent late in the night. There were some clear spells across the far southwest of England , the Channel Islands and northeast England, where some mist and fog formed.

The north and west of Scotland stayed cloudy through the day, with patchy drizzle in the Western Isles while eastern parts had some sunshine. During the evening clear spells developed across more southern parts. Northern Ireland had some sunshine especially in the east and south of the Province, while the north and west stayed cloudy.

Western and northern parts of England and west Wales had some sunshine through the day. Elsewhere over England and Wales it was a cloudy picture although most places remained dry. In the evening clear spells also developed across part of the Midlands and East Anglia.

It was mild or very mild generally.

EXTREMES

Highest Maximum:
12.0 Boulmer, Northumberland
Lowest Maximum:
6.6 Weybourne, Norfolk
Lowest Minimum:
-2.3 Dyce, Aberdeenshire
Lowest Grass Minimum:
-6.0 Jersey Airport, Jersey
Most Rain:
5.2 Waterstein, Inverness-Shire
Most Sun:
8.7 Camborne, Cornwall

Crown Copyright 1999, All Rights Reserved

Monday 1 February 1999

DAILY CLIMATE DATA

01 FEBRUARY 1999 MIN TEMPERATURE IN CELSIUS

01 FEBRUARY 1999 MAX TEMPERATURE IN CELSIUS

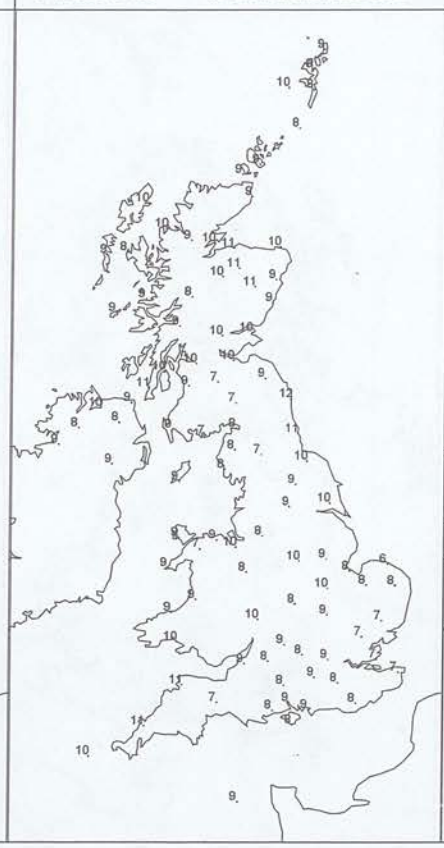

01 FEBRUARY 1999 SUNSHINE HOURS

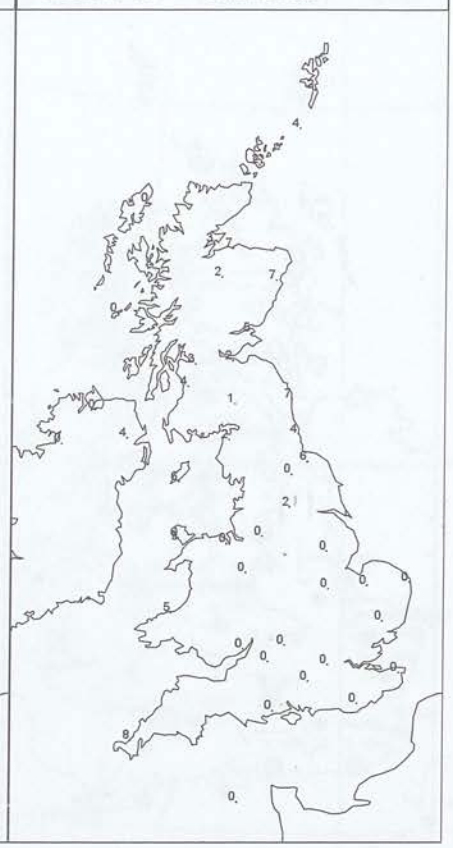

01 FEBRUARY 1999 RAINFALL NIGHT-TIME MM

X = TRACE

01 FEBRUARY 1999 RAINFALL DAY-TIME MM

X = TRACE

DAILY WEATHER SUMMARY

Crown Copyright 1999, All Rights Reserved

DAILY WEATHER SUMMARY

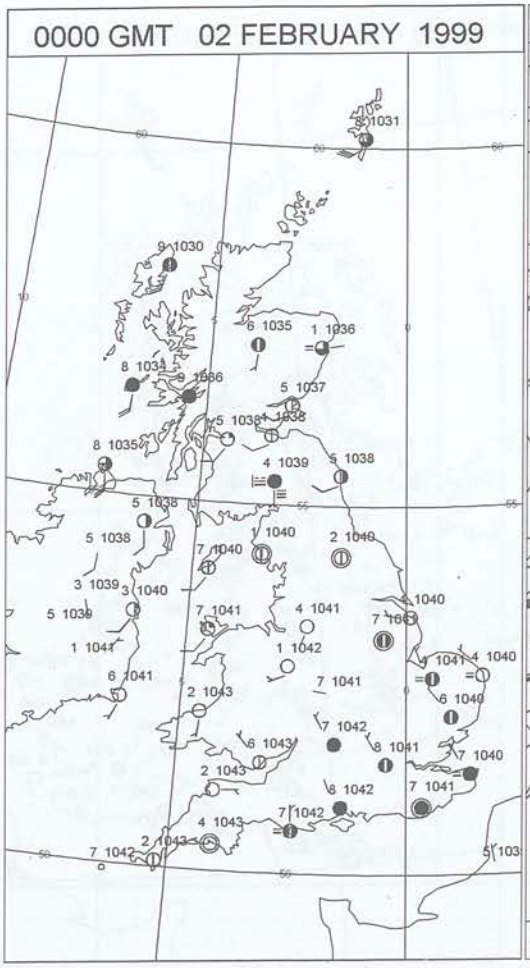

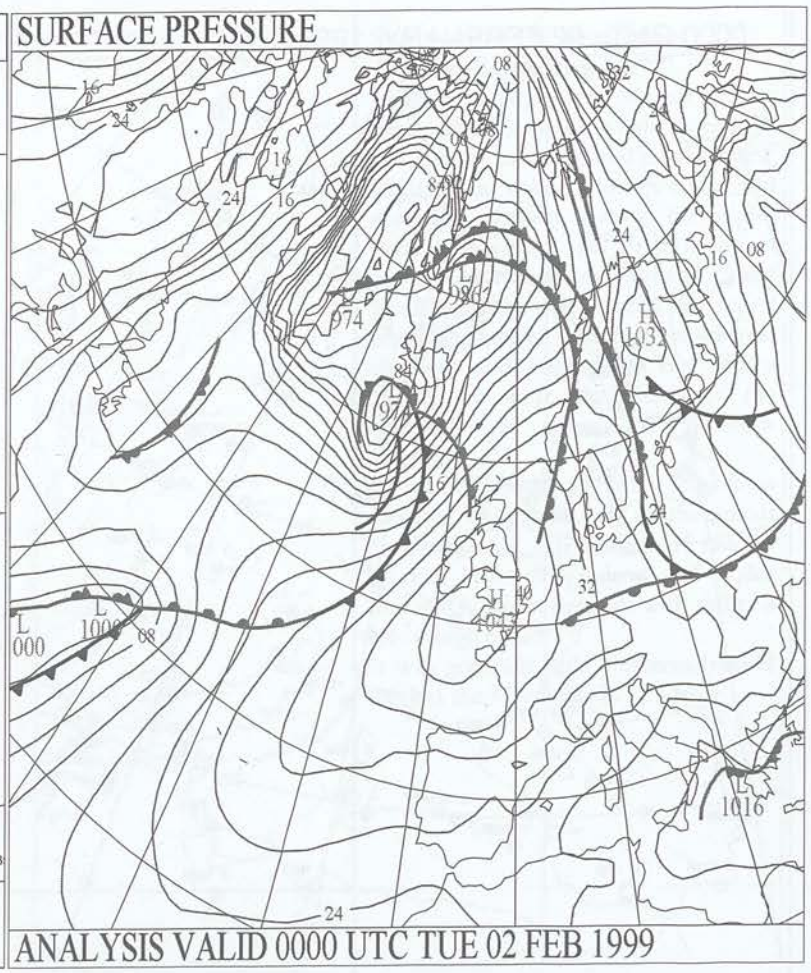

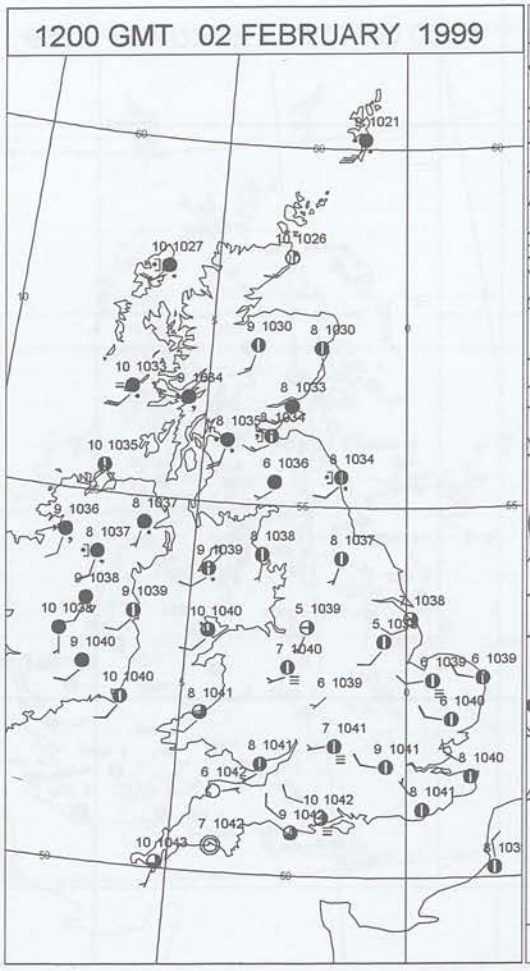

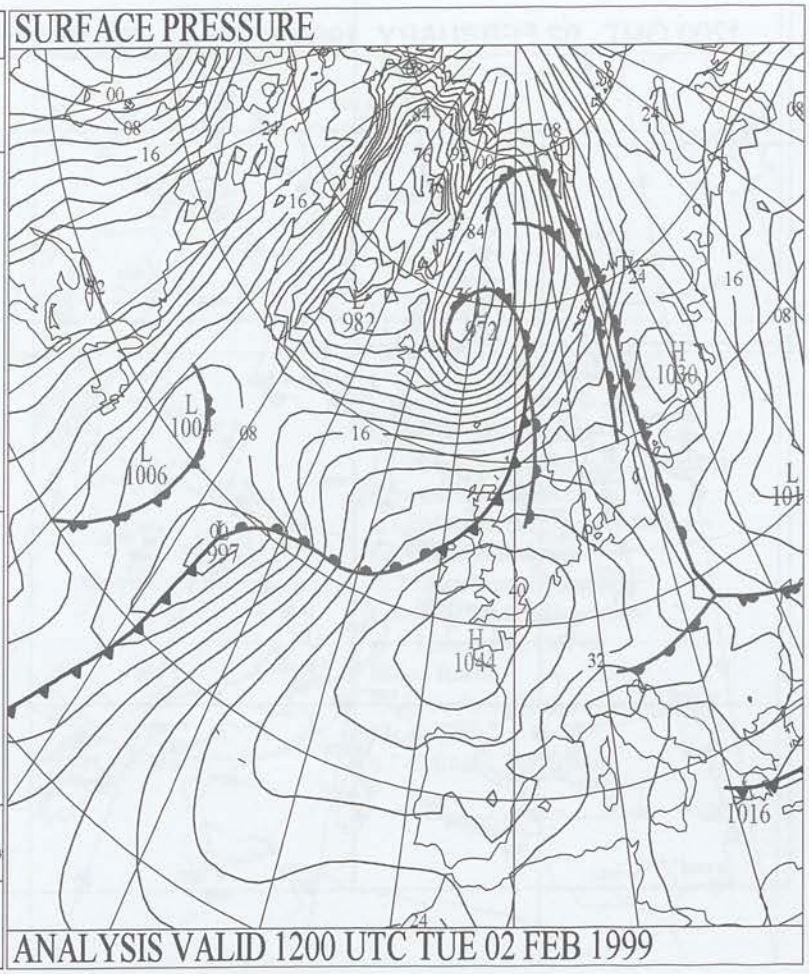

Crown Copyright 1999, All Rights Reserved

SURFACE REPORTS

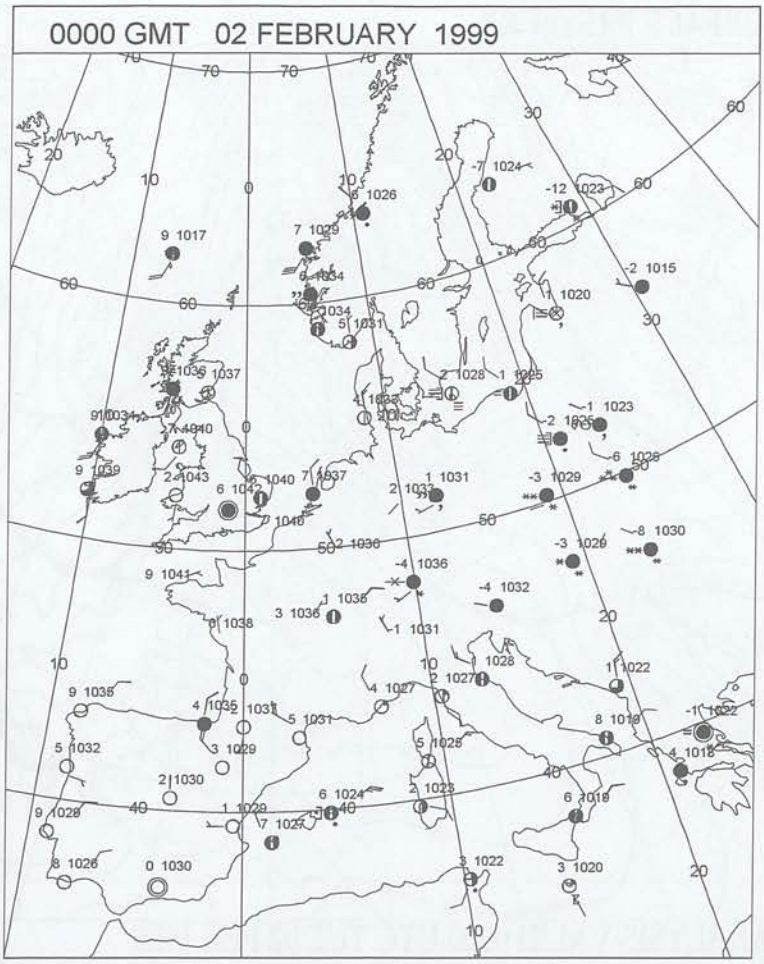

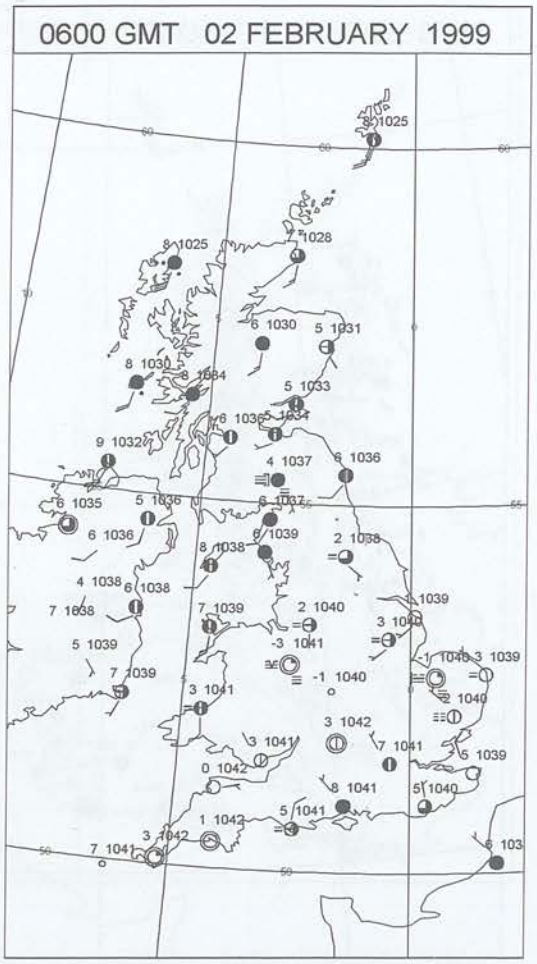

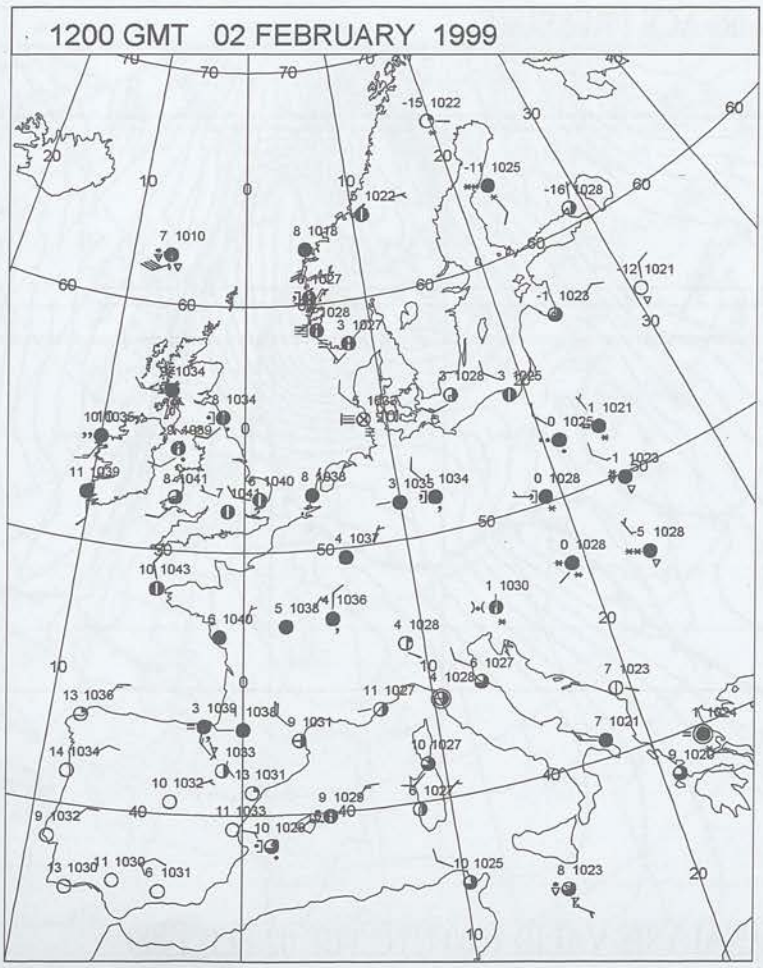

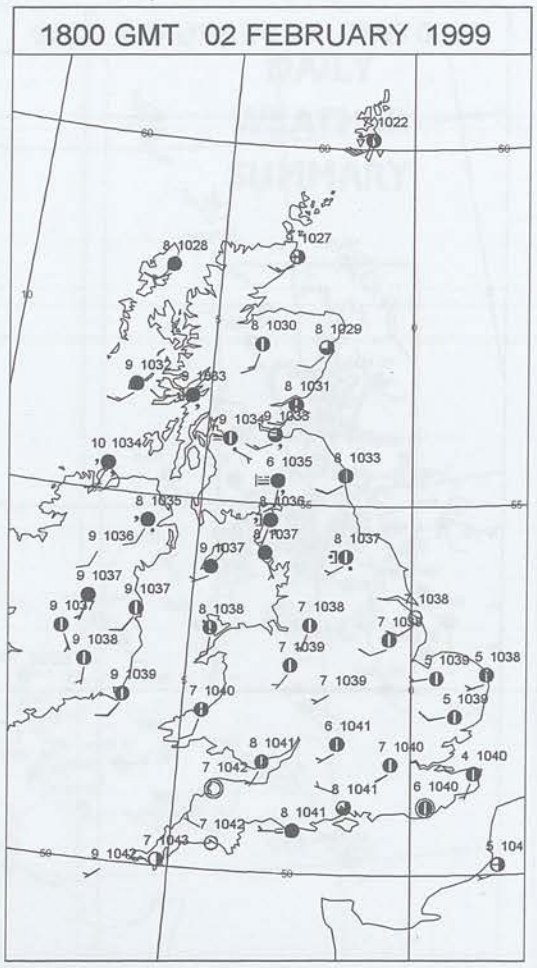

Crown Copyright 1999, All Rights Reserved

SIGNIFICANT WEATHER

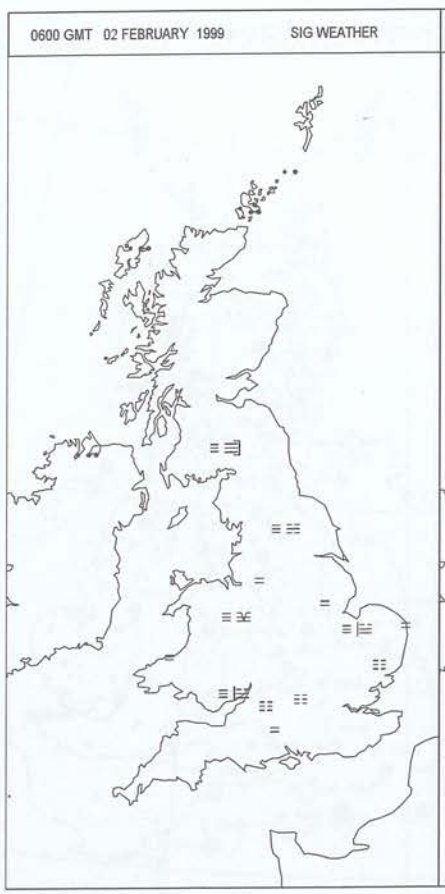

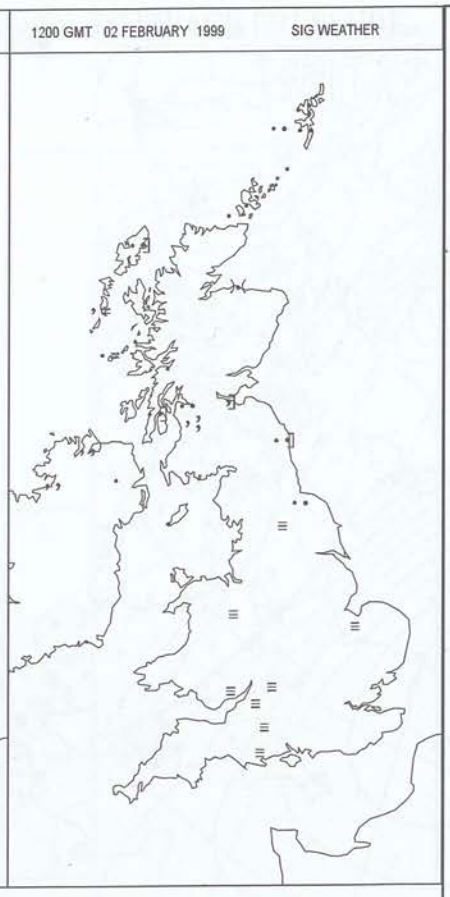

Summary of UK weather for Tuesday 2 February 1999

There were large areas of clear skies at first, although much of the southeast was cloudy until the end of the night, whilst cloud spread across western and northern districts during the night; there was patchy rain by morning in western and northern Scotland. Some frost and a few fog patches developed under the clearer skies from southwest England and south and east Wales across the west and north of the Midlands to parts of northern England.

It was a cloudy day over Northern Ireland, Scotland and northernmost England, with a few areas of rain or drizzle. Most of England and Wales had a dry, bright day, but with rather a lot of high cloud.

It was generally mild - extremely mild around the Moray Firth.

EXTREMES

Highest Maximum:
12.2 Tain Range, Ross & Cromarty
Lowest Maximum:
6.7 Eskdalemuir, Dumfriesshire
Lowest Minimum:
-3.7 Shawbury, Shropshire
Lowest Grass Minimum:
-9.3 Hawarden, Clwyd
Most Rain:
17.2 Aultbea, Ross & Cromarty
Most Sun:
4.7 Odiham, Hampshire

Crown Copyright 1999, All Rights Reserved

Tuesday 2 February 1999

DAILY CLIMATE DATA

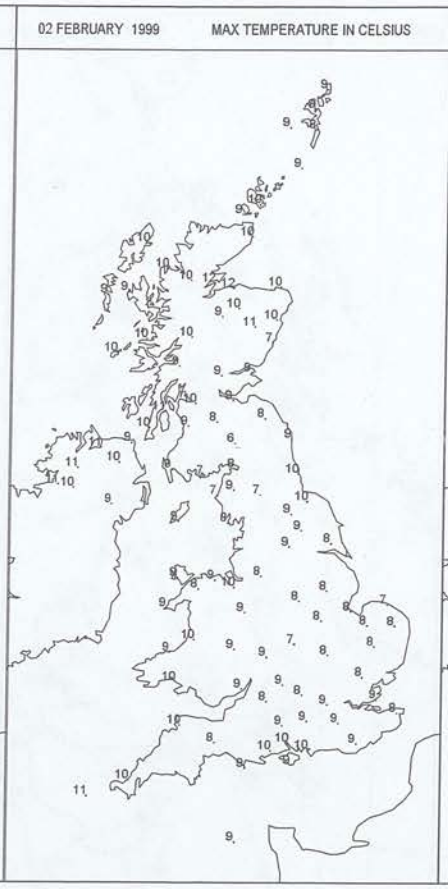

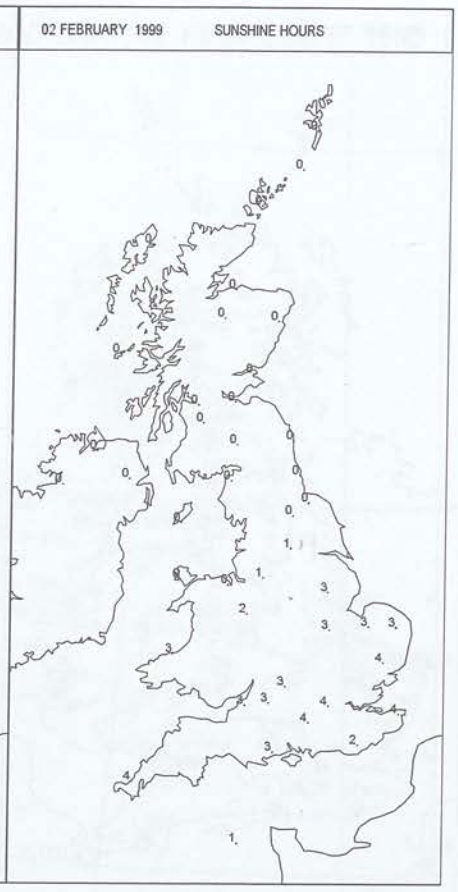

DAILY WEATHER SUMMARY

Crown Copyright 1999, All Rights Reserved

DAILY WEATHER SUMMARY

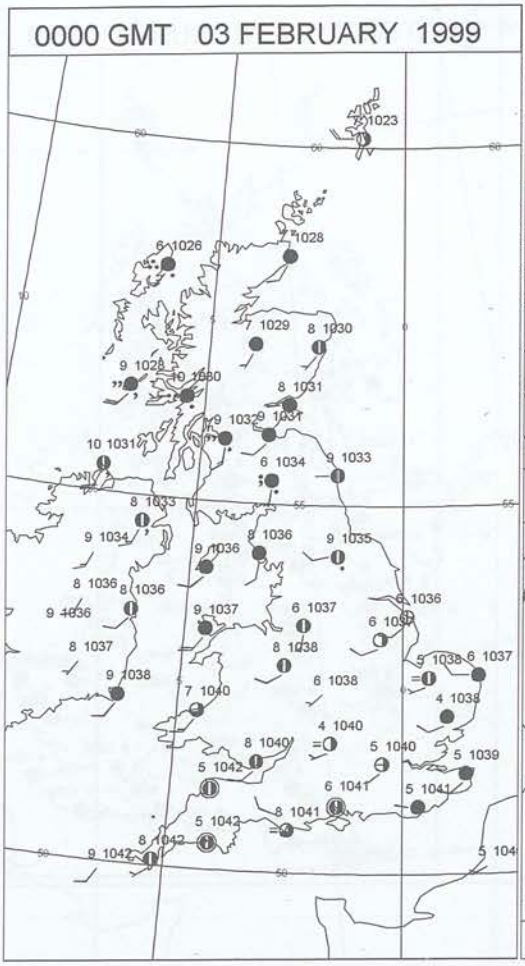

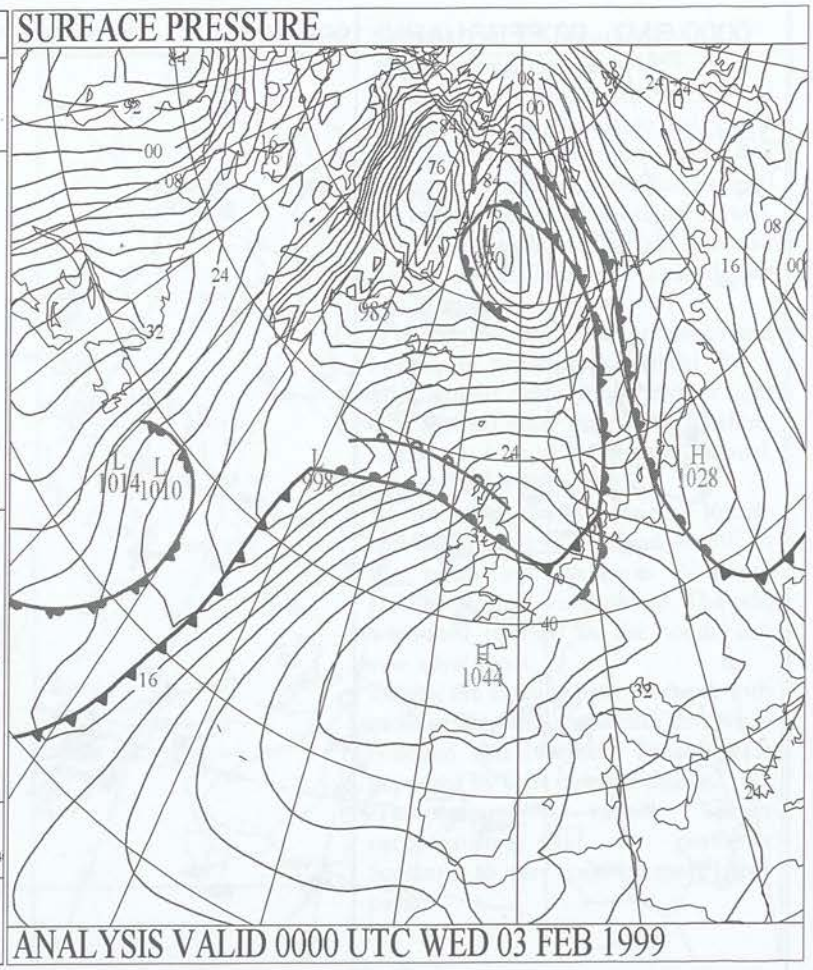

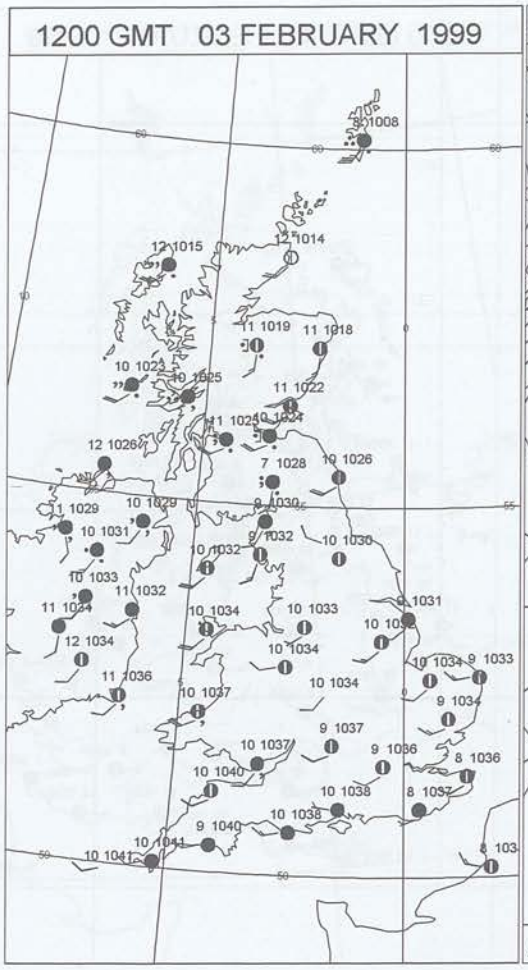

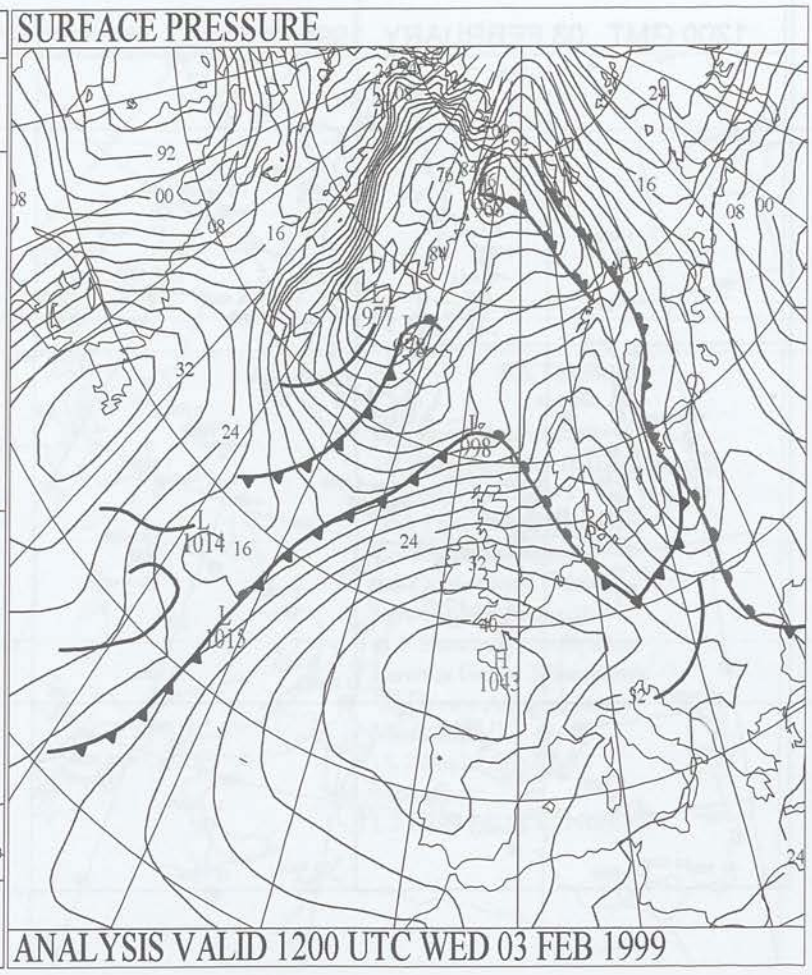

Crown Copyright 1999, All Rights Reserved

SURFACE REPORTS

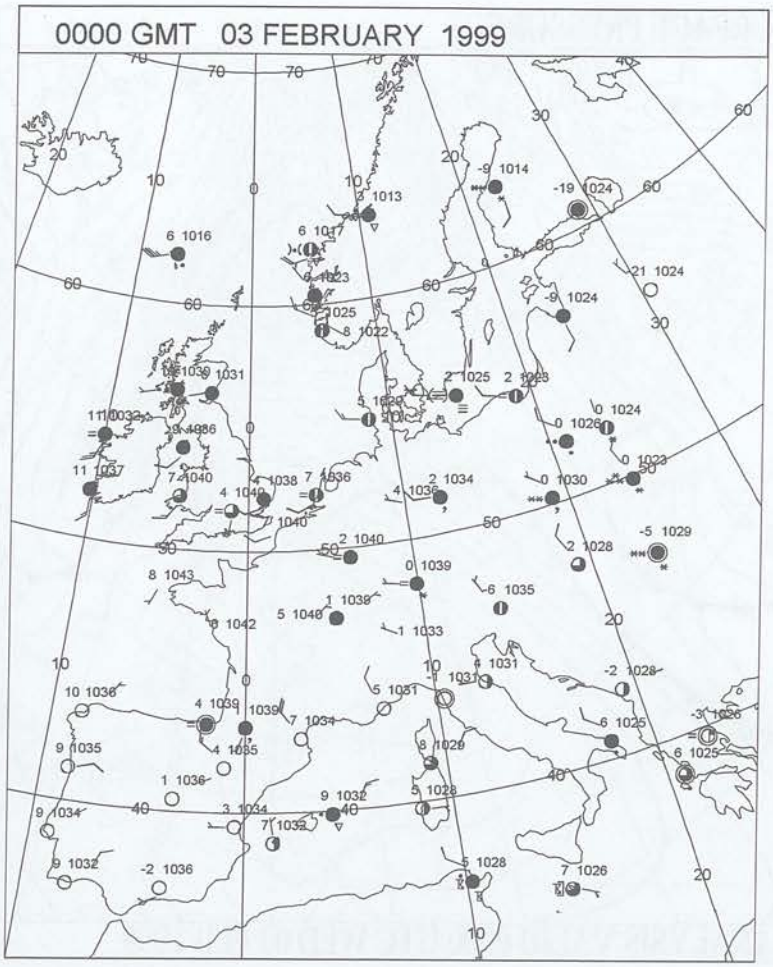

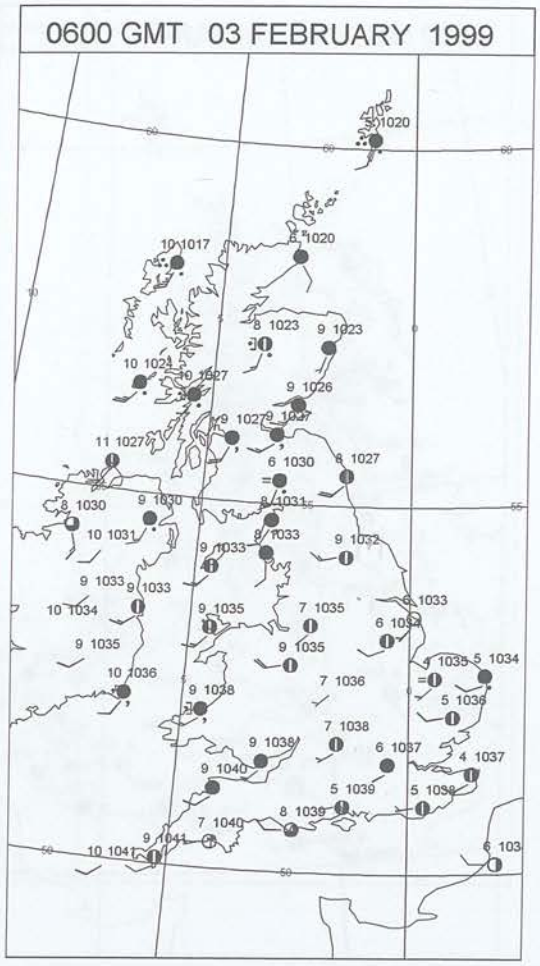

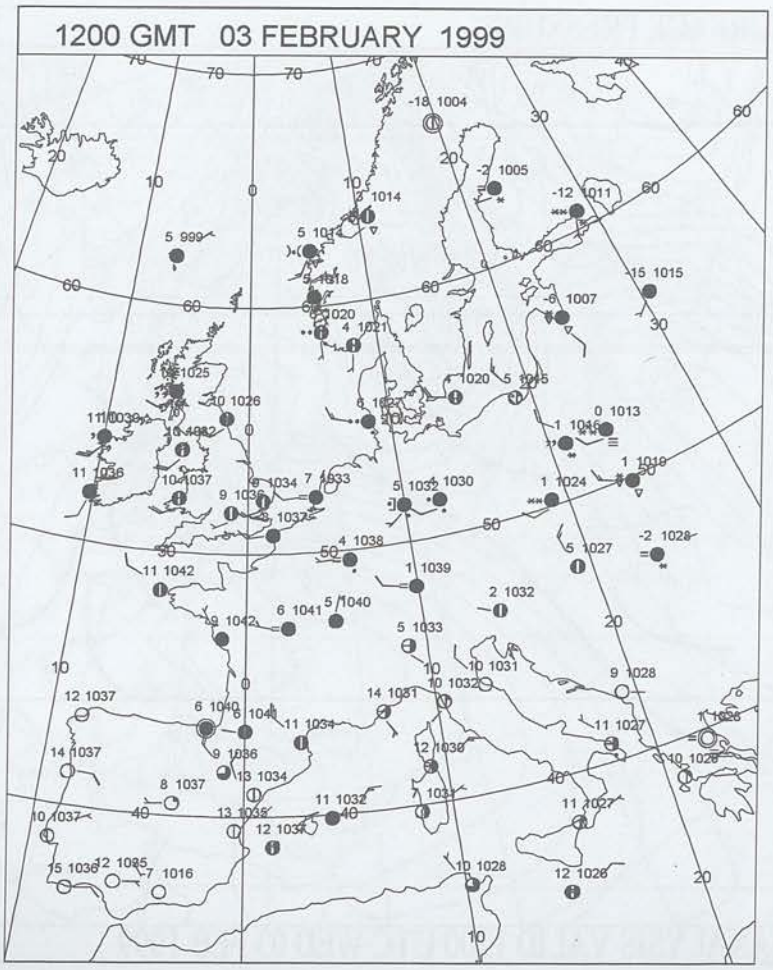

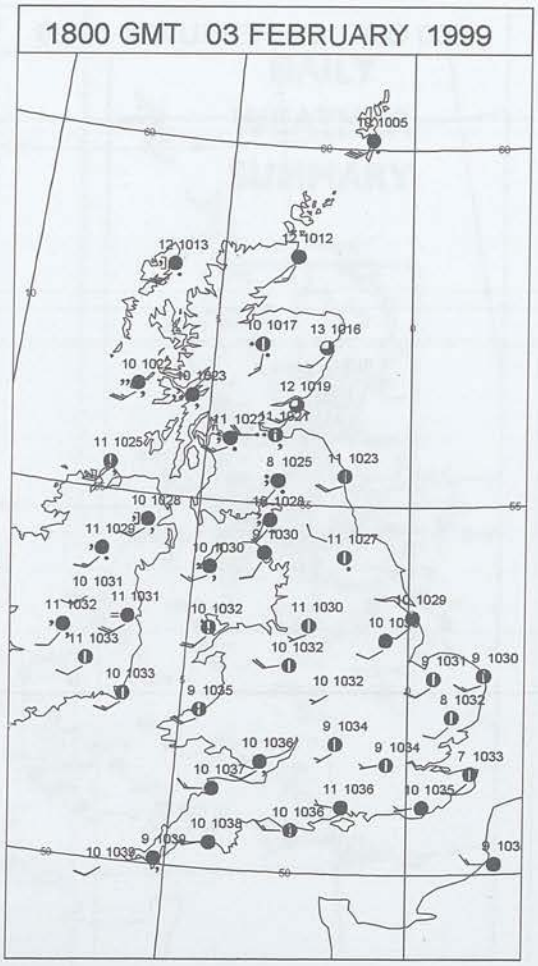

Crown Copyright 1999, All Rights Reserved

SIGNIFICANT WEATHER

Summary of UK weather for Wednesday 3 February 1999

The day started with patchy rain and drizzle across northwestern and central Scotland, while other parts were dry. During the early hours the rain popped up in other parts of Scotland as well, but still mostly light. The odd spot also turned up in Northern Ireland and Cardigan Bay.

The rain became more persistent and heavier in northwest Scotland for a time around dawn, while further light rain affected other parts. Lincolnshire, and places near to the Bristol Channel, also saw some light drizzle.

In the afternoon light rain or drizzle still fell in parts of Scotland, mainly in the south and west, as Northern Ireland also had some drizzle. The odd windward upslope in the south also saw a few spots.

During the evening little changed, with most of England and Wales dry, while Scotland and Northern Ireland were peppered by light rain and drizzle.

Temperatures varied from exceptionally mild in northeast Scotland, to very mild in most other parts.

EXTREMES

Highest Maximum:
14.2 Kinloss, Moray (In Grampian Region)
14.2 Dyce, Aberdeenshire
Lowest Maximum:
8.6 Dunkeswell, Devon
Lowest Minimum:
-1.5 Shawbury, Shropshire
Lowest Grass Minimum:
-2.6 Jersey Airport, Jersey
Most Rain:
15.7 Foula, Shetland
Most Sun:
1.2 Norwich W C, Norfolk

Crown Copyright 1999, All Rights Reserved

Wednesday 3 February 1999

DAILY CLIMATE DATA

03 FEBRUARY 1999 MIN TEMPERATURE IN CELSIUS

03 FEBRUARY 1999 MAX TEMPERATURE IN CELSIUS

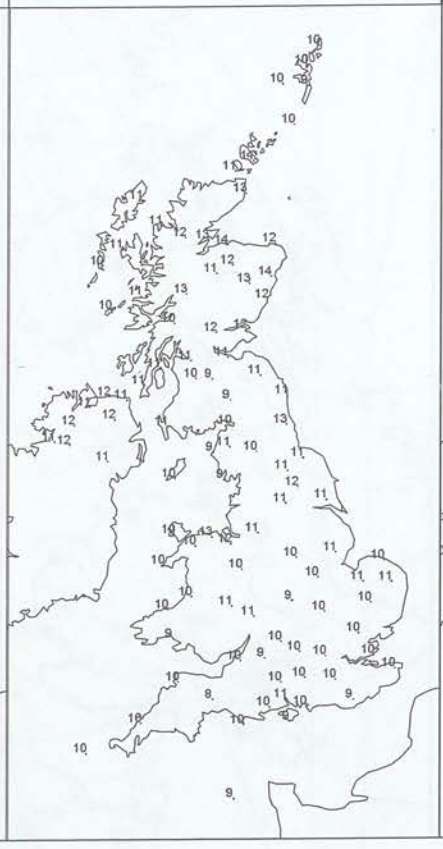

03 FEBRUARY 1999 SUNSHINE HOURS

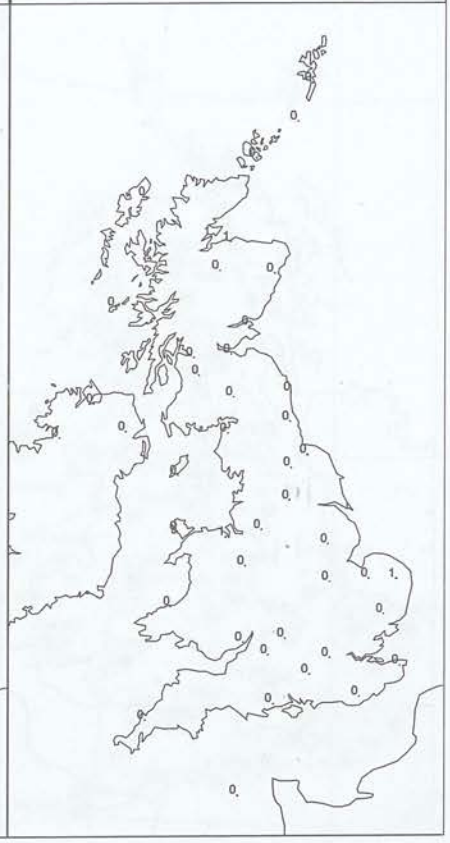

03 FEBRUARY 1999 RAINFALL NIGHT-TIME MM

X = TRACE

03 FEBRUARY 1999 RAINFALL DAY-TIME MM

X = TRACE

DAILY WEATHER SUMMARY

Crown Copyright 1999, All Rights Reserved

DAILY WEATHER SUMMARY

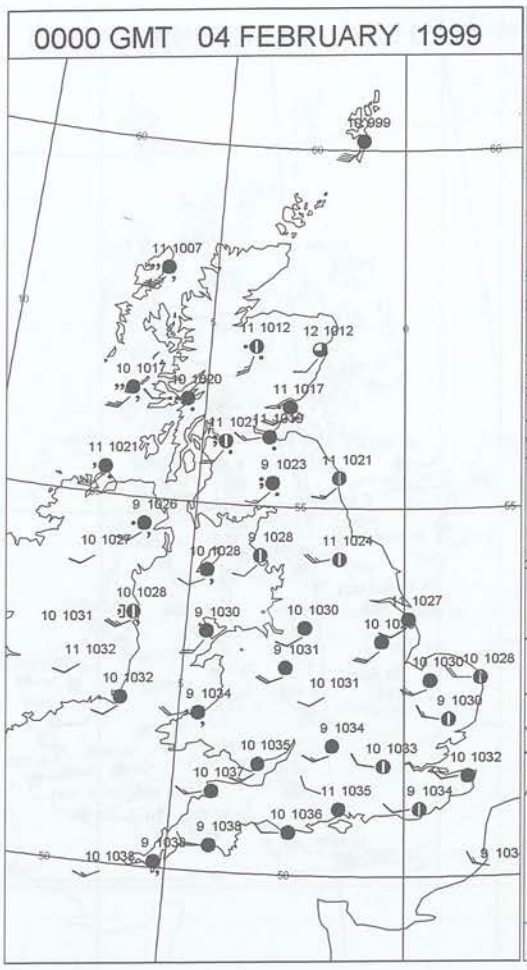

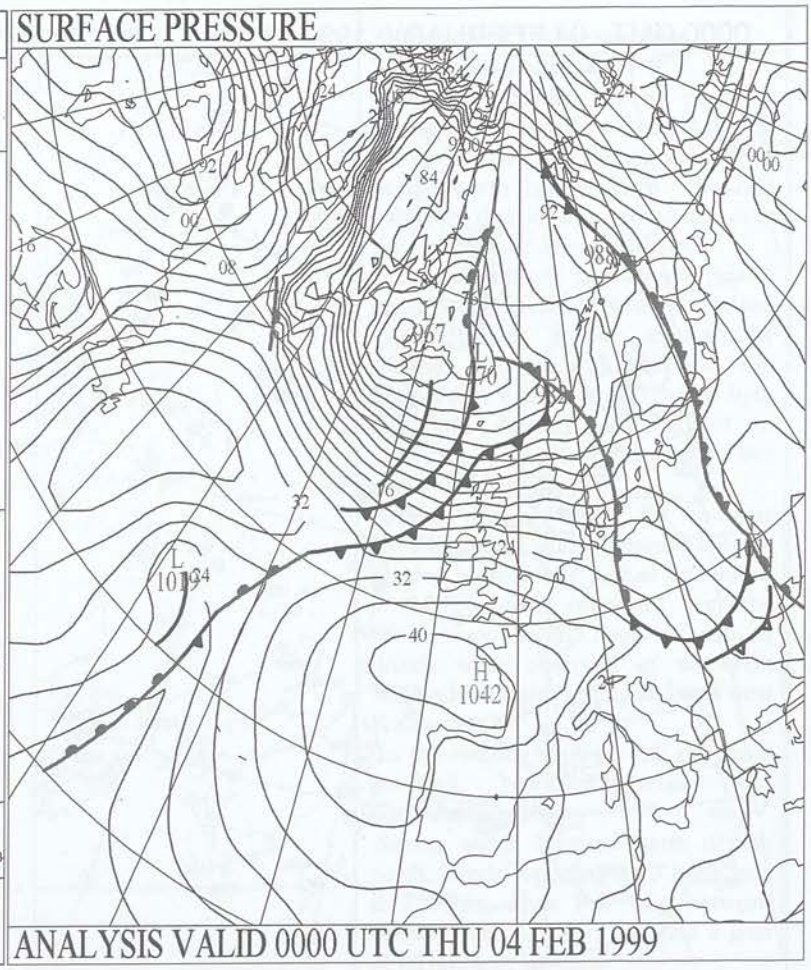

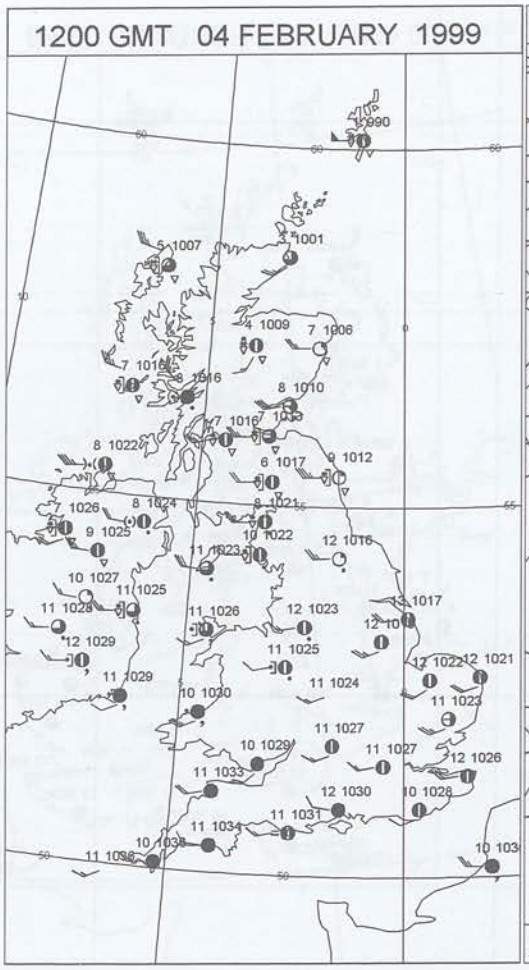

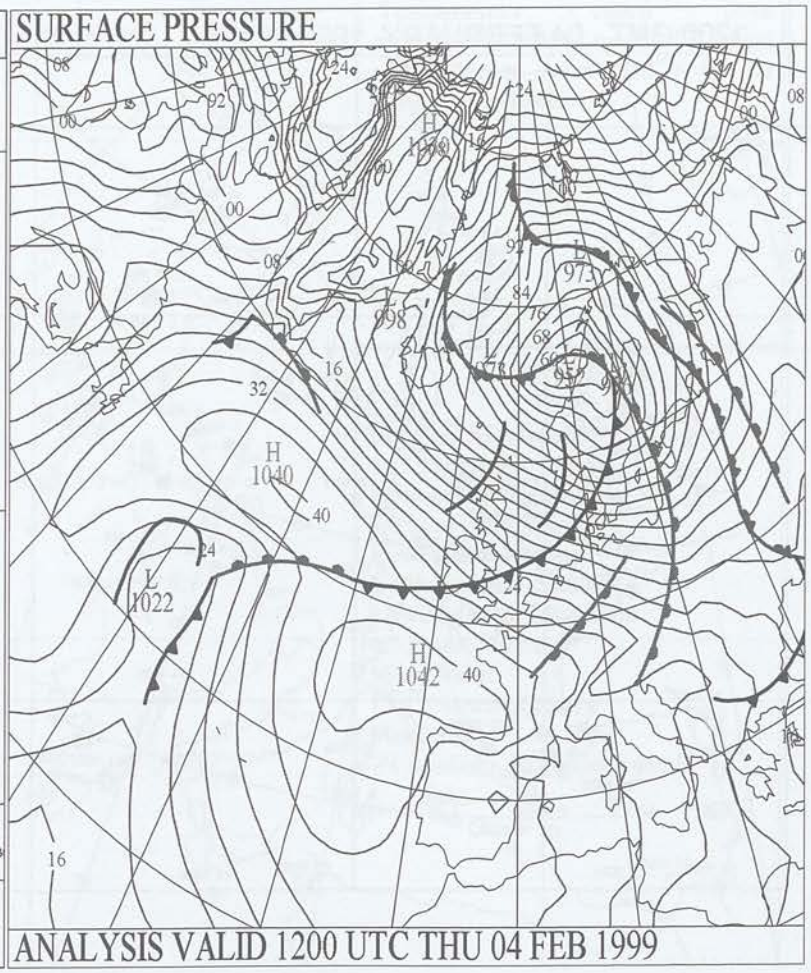

Crown Copyright 1999, All Rights Reserved

SURFACE REPORTS

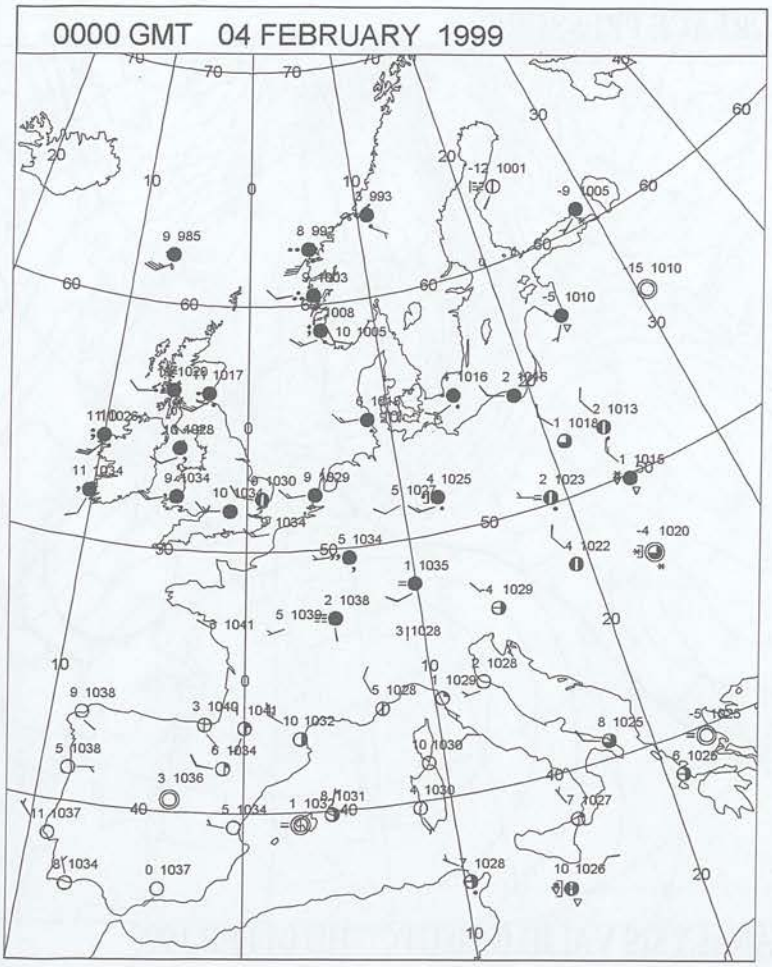

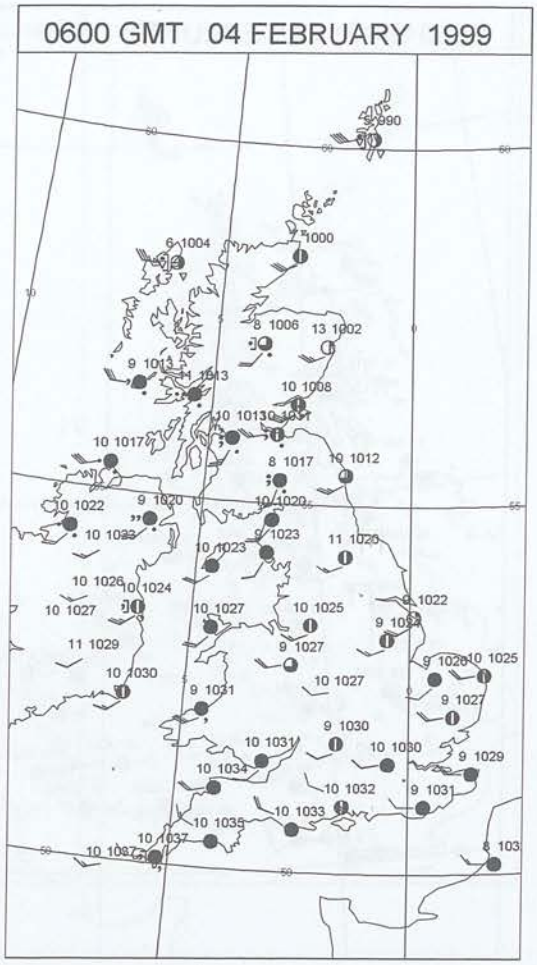

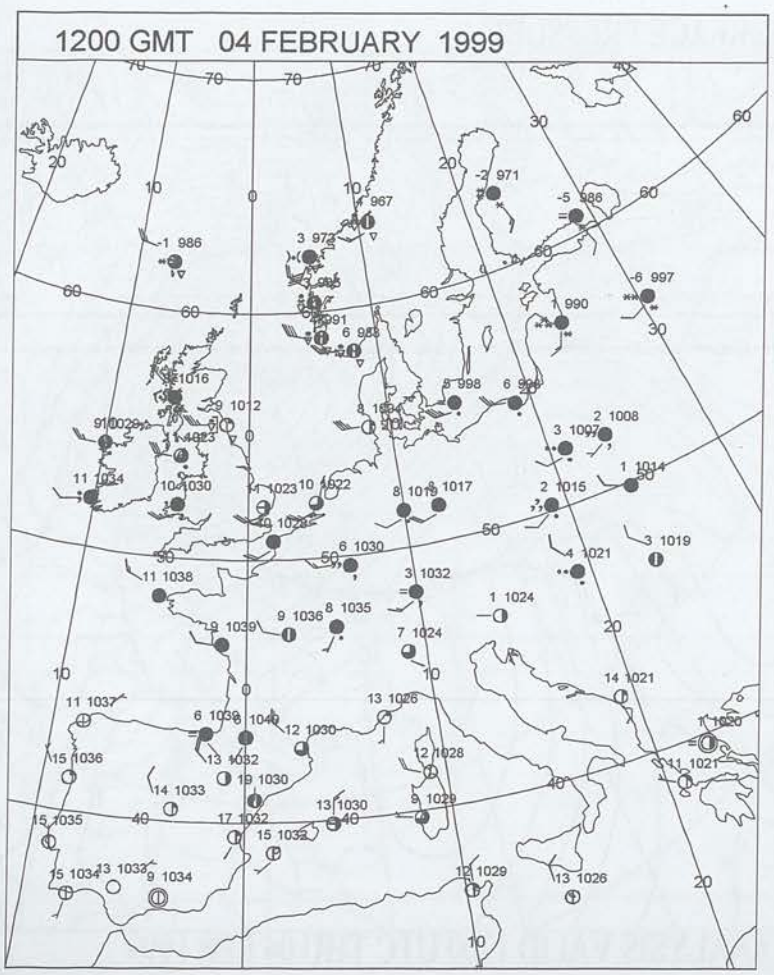

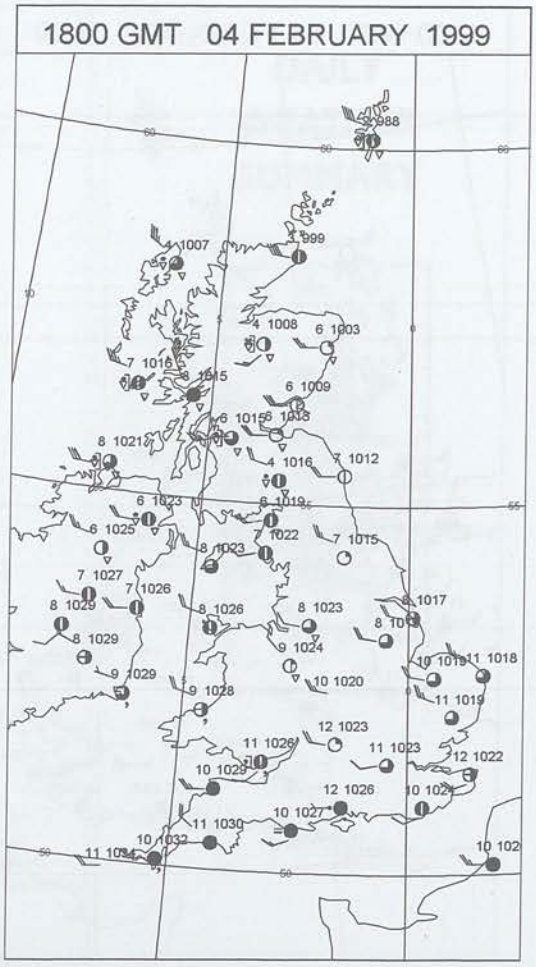

Crown Copyright 1999, All Rights Reserved

SIGNIFICANT WEATHER

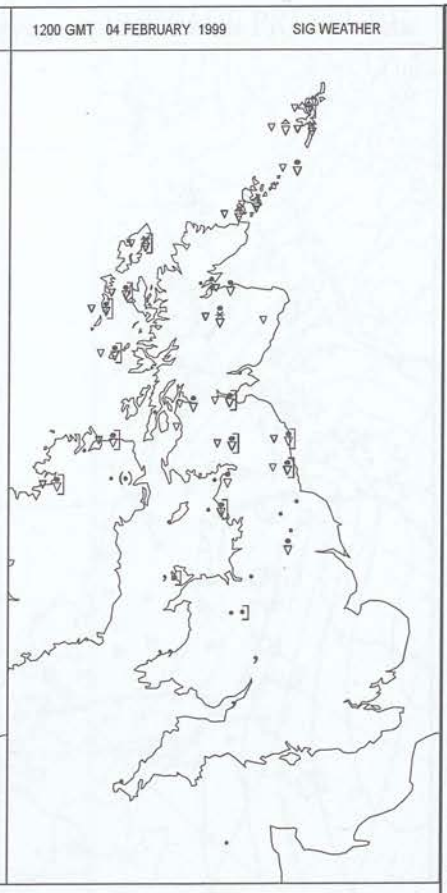

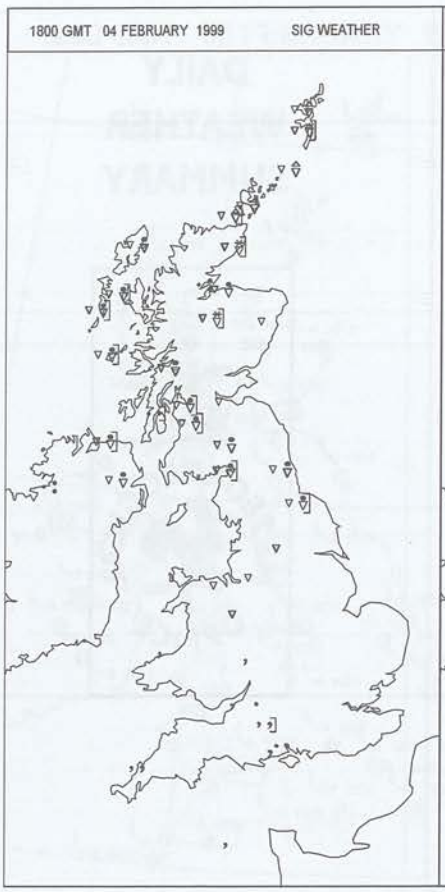

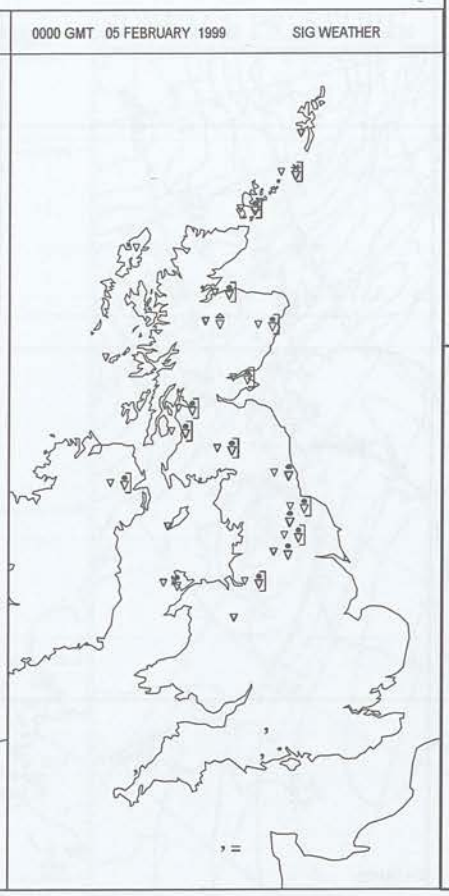

Summary of UK weather for Thursday 4 February 1999

Rain and drizzle fell in parts of Scotland and Northern Ireland during the early hours, this turning to showers in the north before dawn. The odd patch of drizzle also turned up over the Pennines and around Bristol.

The morning saw the rain and drizzle clear Scotland and Northern Ireland to the south, to be replaced by showers, these most frequent and locally wintry in the north. Patchy light rain and drizzle was reported in northern England, northwest Wales and southwest England.

During the afternoon the showers stretched south into northern England, turning increasingly to hail and snow in the Northern Isles and over the Scottish mountains. Spots of rain or drizzle were observed in the west Midlands, southwest England and west Wales.

In the evening showers still peppered Scotland, Northern Ireland and northwest England.

Strong winds battered parts of the north, Leeds reporting a 73 knot gust at 2100hrs, while Fair Isle, between Shetland and Orkney, reported a gust of 85 knots at 1800hrs.

Temperatures varied from exceptionally mild in much of England and Wales, to rather cold in the far north of Scotland.

EXTREMES

Highest Maximum:
14.5 Hawarden, Clwyd
Lowest Maximum:
4.0 Lerwick, Shetland
Lowest Minimum:
1.4 Baltasound, Shetland
Lowest Grass Minimum:
0.2 Foula, Shetland
Most Rain:
13.6 Kirkwall, Orkney
Most Sun:
7.4 Boulmer, Northumberland

Crown Copyright 1999, All Rights Reserved

Thursday 4 February 1999

DAILY CLIMATE DATA

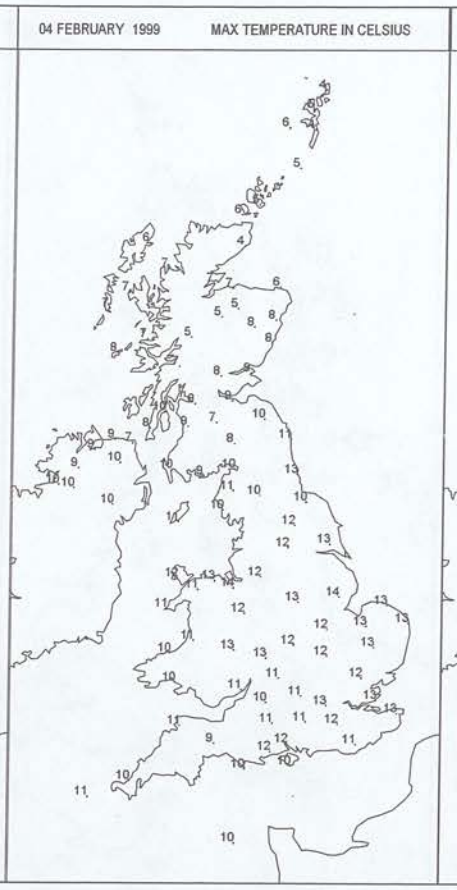

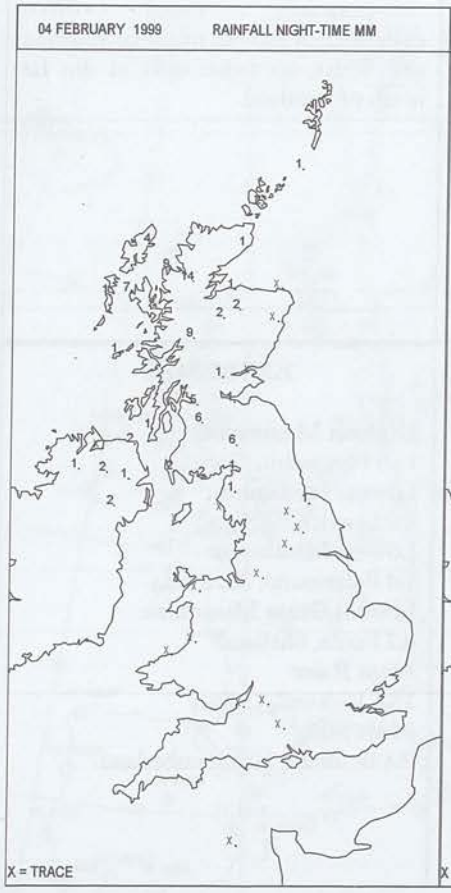

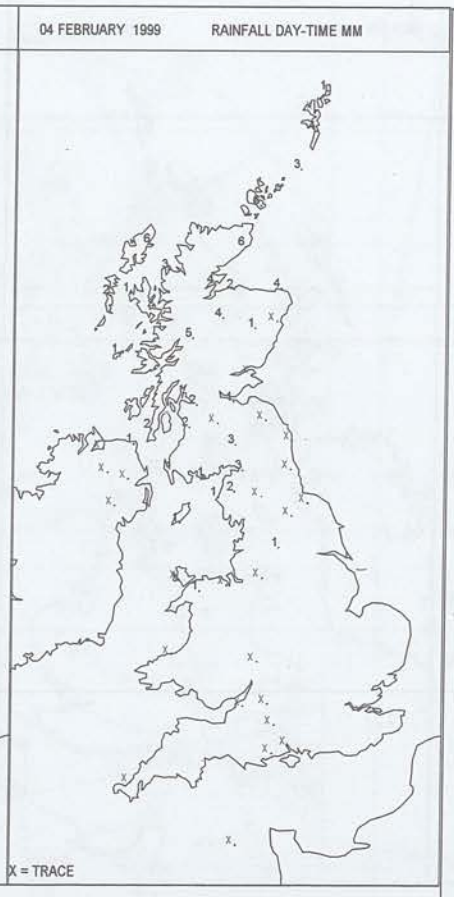

DAILY WEATHER SUMMARY

Crown Copyright 1999, All Rights Reserved

DAILY WEATHER SUMMARY

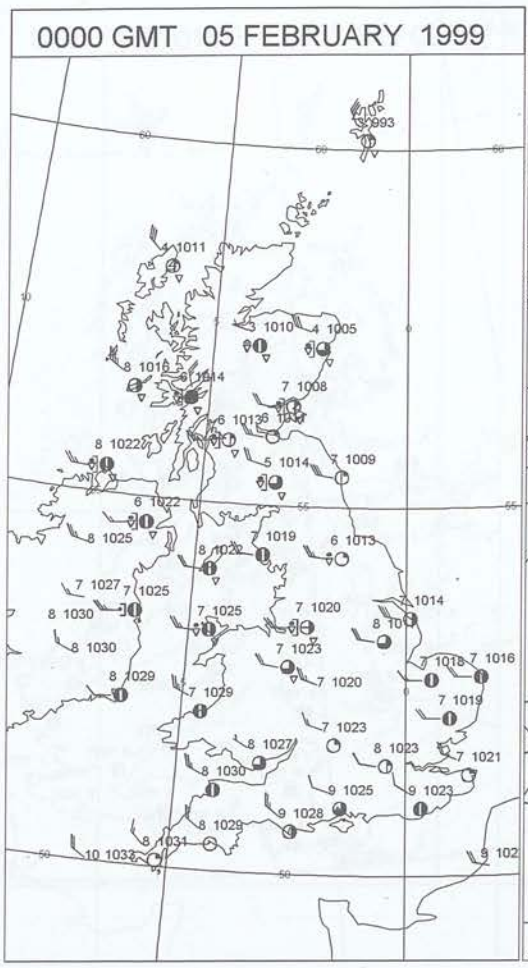

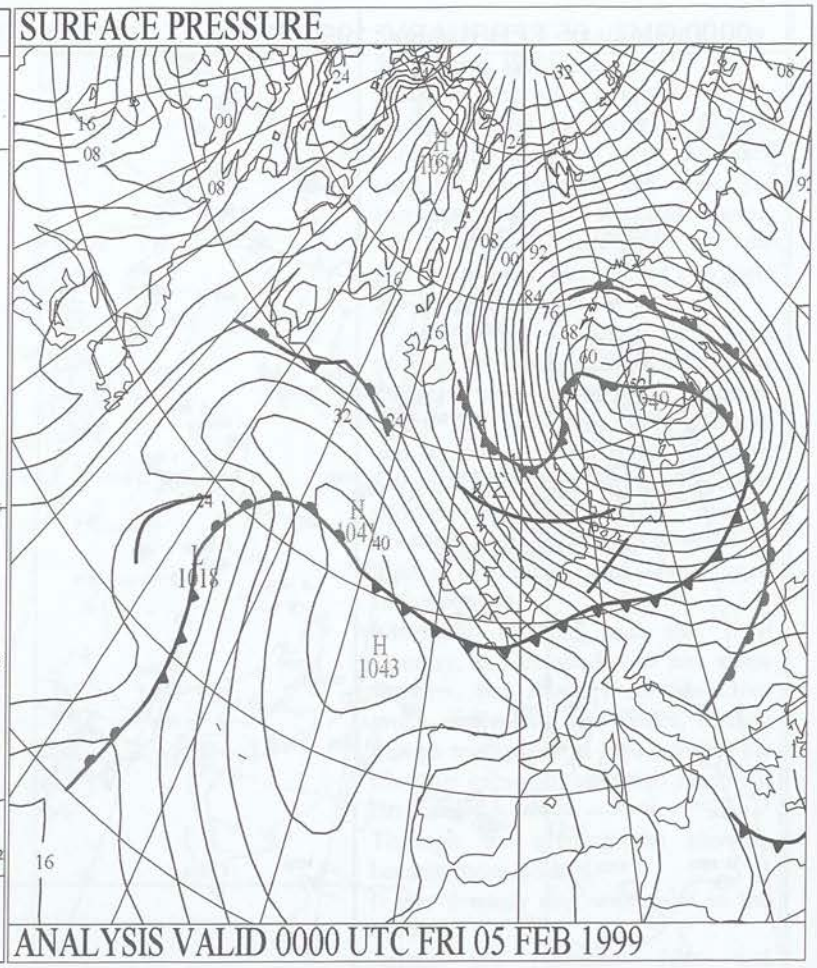

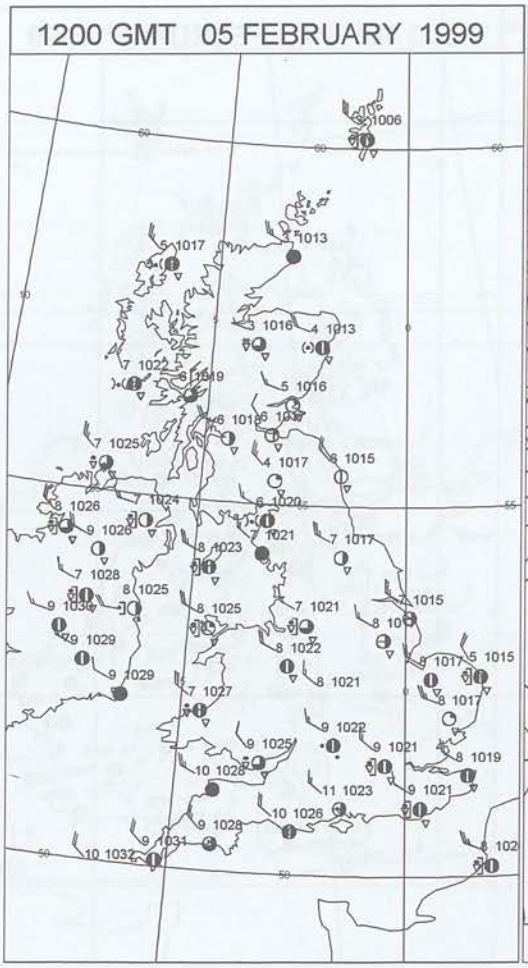

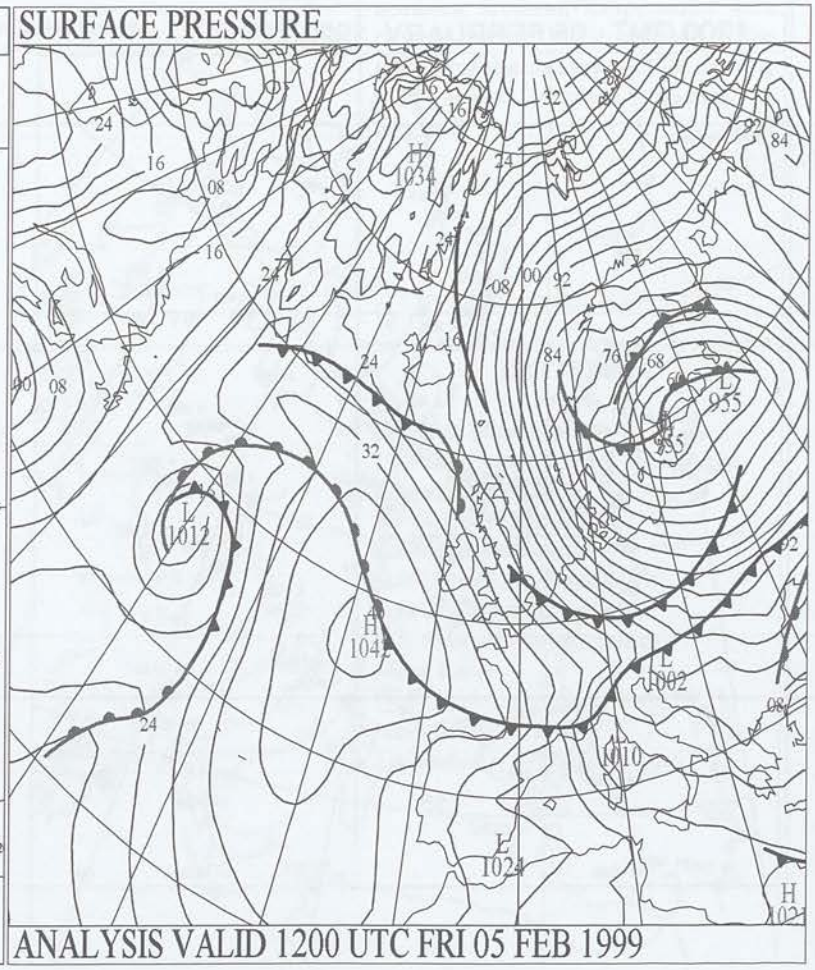

Crown Copyright 1999, All Rights Reserved

SURFACE REPORTS

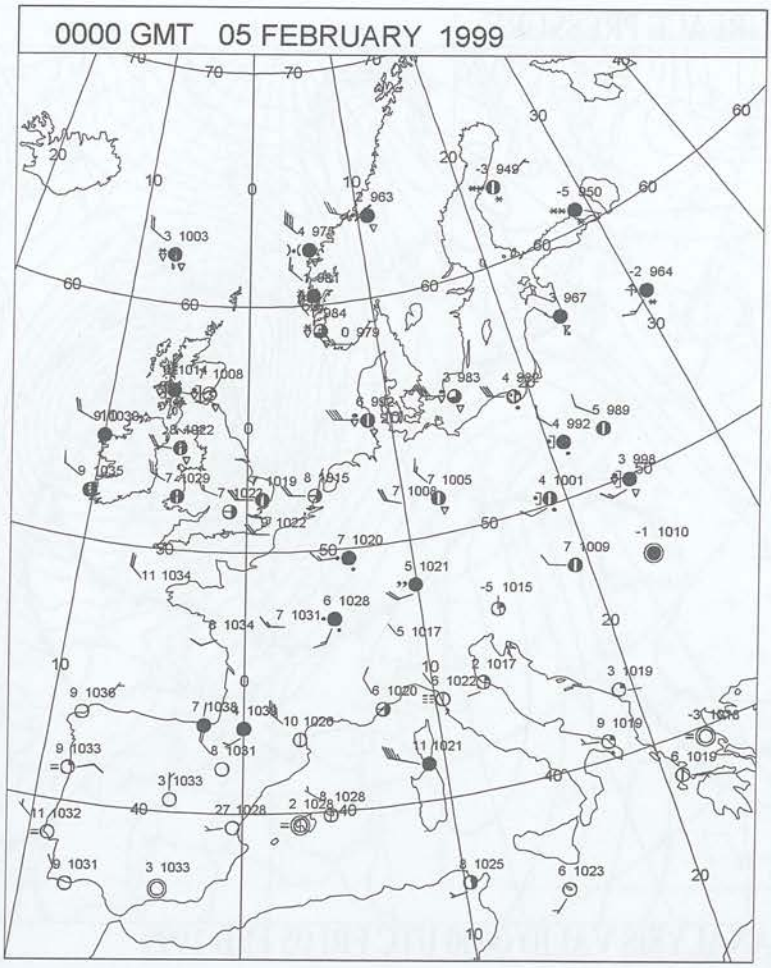

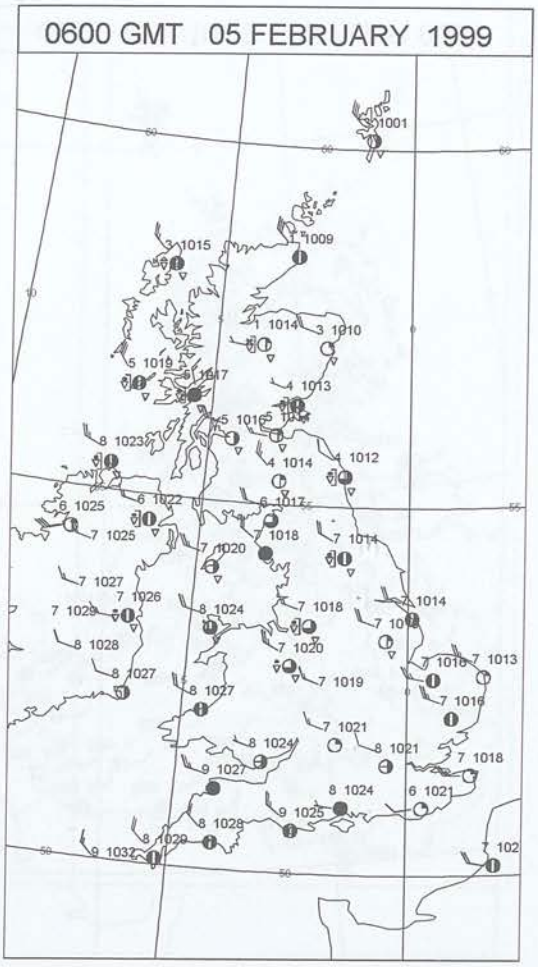

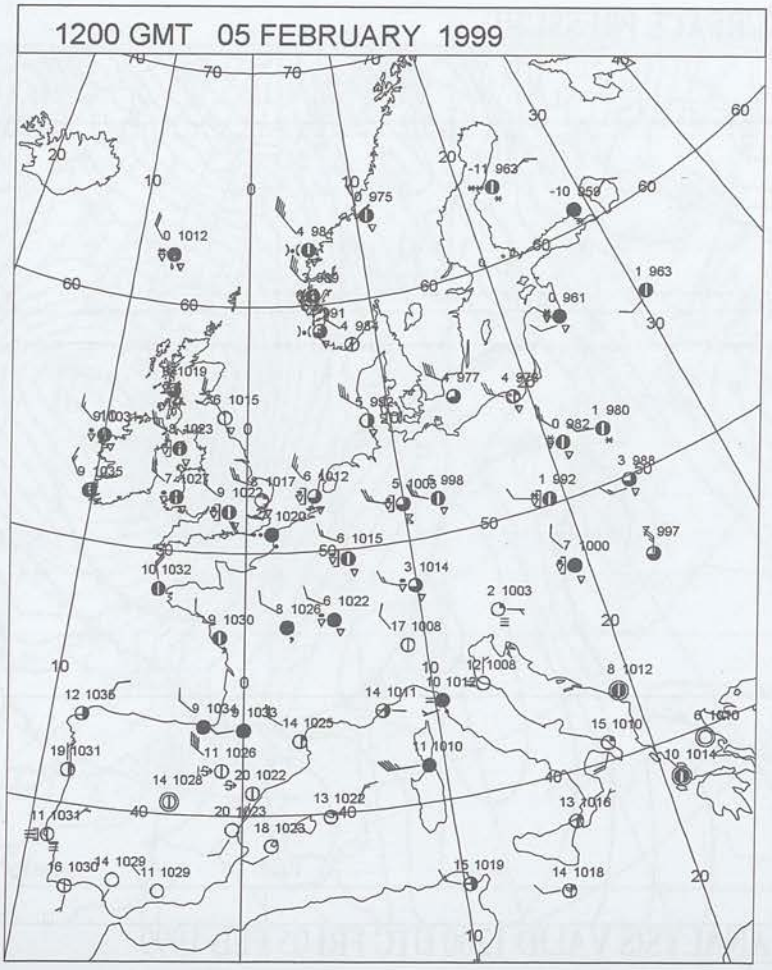

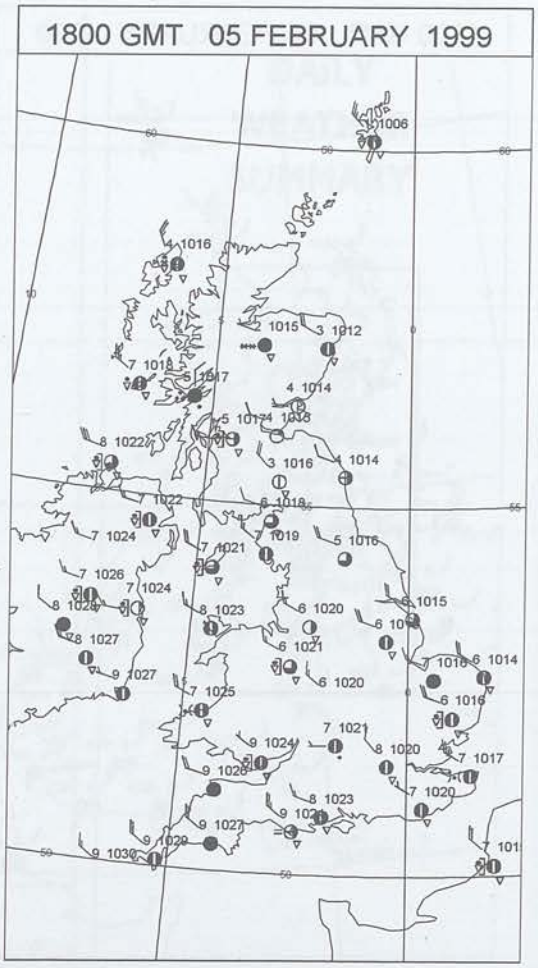

Crown Copyright 1999, All Rights Reserved

SIGNIFICANT WEATHER

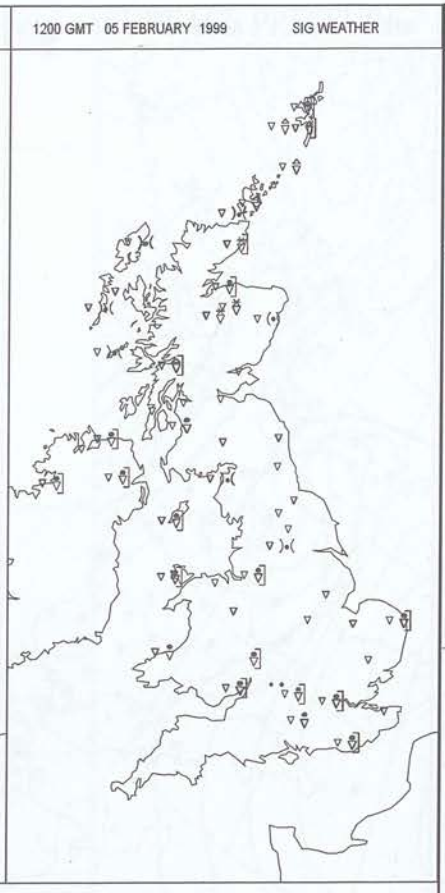

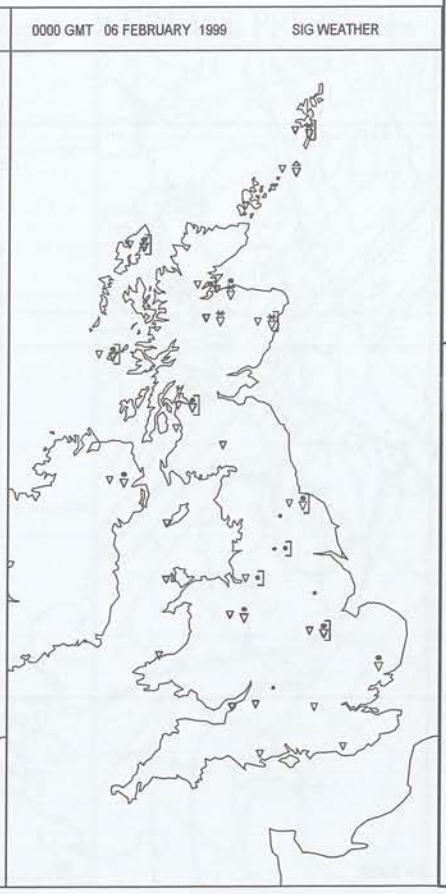

Summary of UK weather for Friday 5 February 1999

There were showers overnight, mainly across Scotland and Northern Ireland, with wintry showers across northern parts. Across England and Wales the showers were less frequent, mainly affecting areas exposed to the northwest wind, but one or two were blown further inland.

It was a day of sunny spells and showers for much of the country. The showers were again most frequent across the Northern Isles, northern and western Scotland, and Northern Ireland, with hail, sleet and snow showers in the north. Eastern Scotland, had relatively few showers, thanks to shelter, and some good sunny periods.

Northeast England and the West Country, also escaped with just a few showers, but showers spread across much of England and Wales, feeding though topographical gaps, such as the Cheshire gap, right across to southeast England.

Through the evening the showers became more isolated.

It was a windy day, with gales in the north.

Across the Northern Isles and northern Scotland, temperatures were close to normal, but it was mild across the rest of the country, and locally very mild across southern counties of England.

EXTREMES

Highest Maximum:
11.4 Southampton W C, Hampshire
Lowest Maximum:
2.9 Glenlivet, Banffshire
Lowest Minimum:
-0.9 Lerwick, Shetland
Lowest Grass Minimum:
-2.8 Aboyne, Aberdeenshire
Most Rain:
14.4 Capel Curig, Gwynnedd
Most Sun:
7.0 Boulmer, Northumberland

Crown Copyright 1999, All Rights Reserved

DAILY CLIMATE DATA

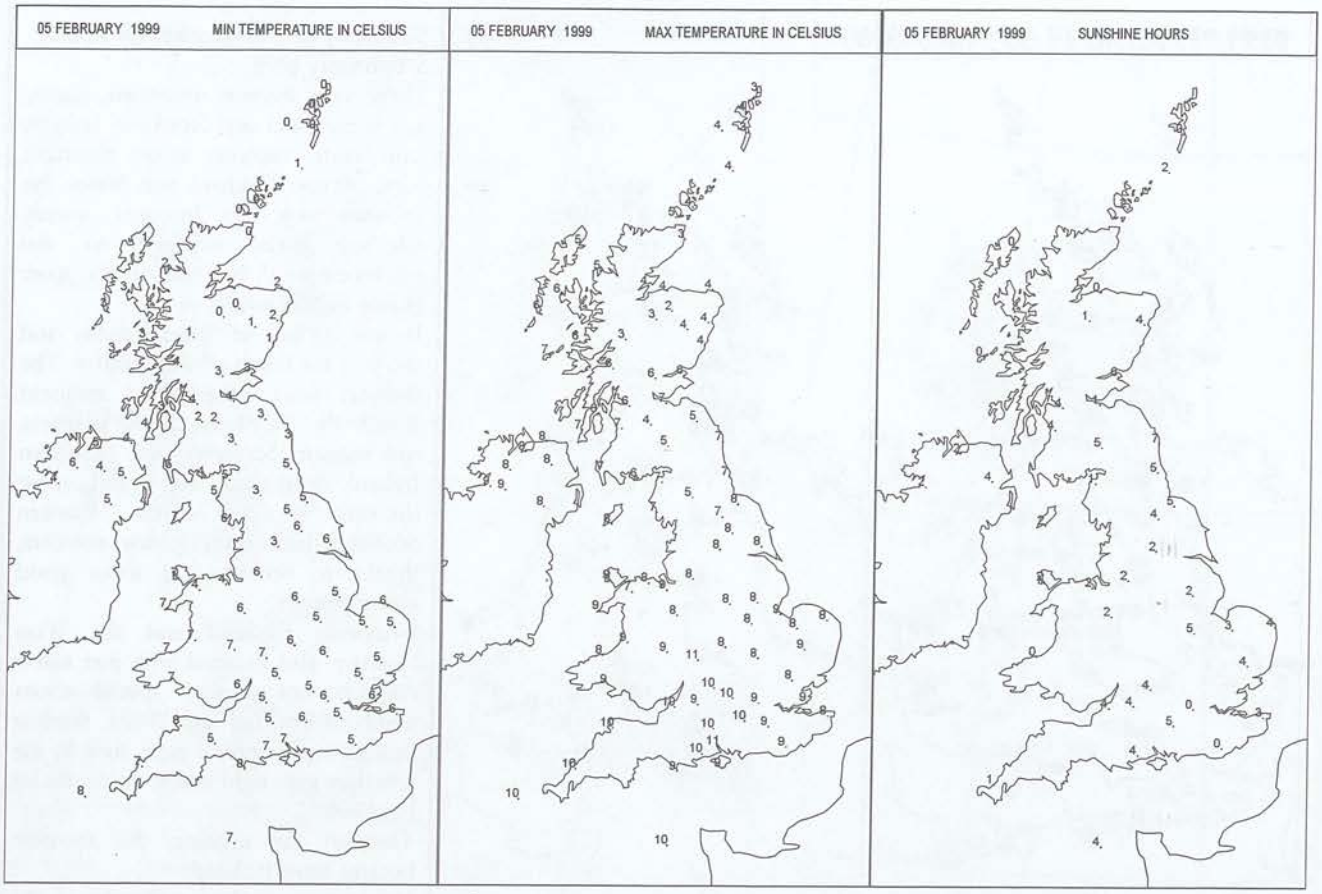

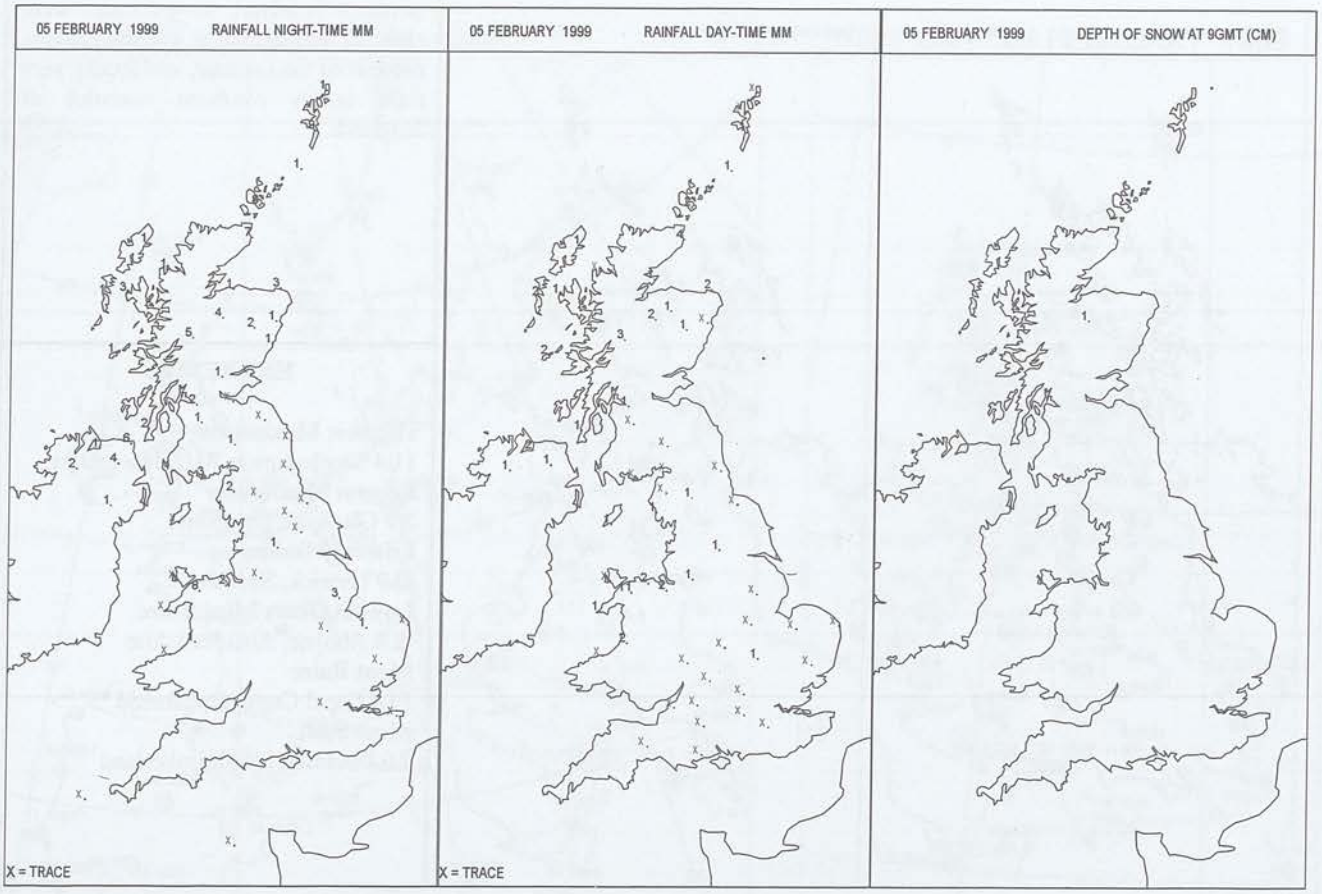

Crown Copyright 1999, All Rights Reserved

DAILY WEATHER SUMMARY

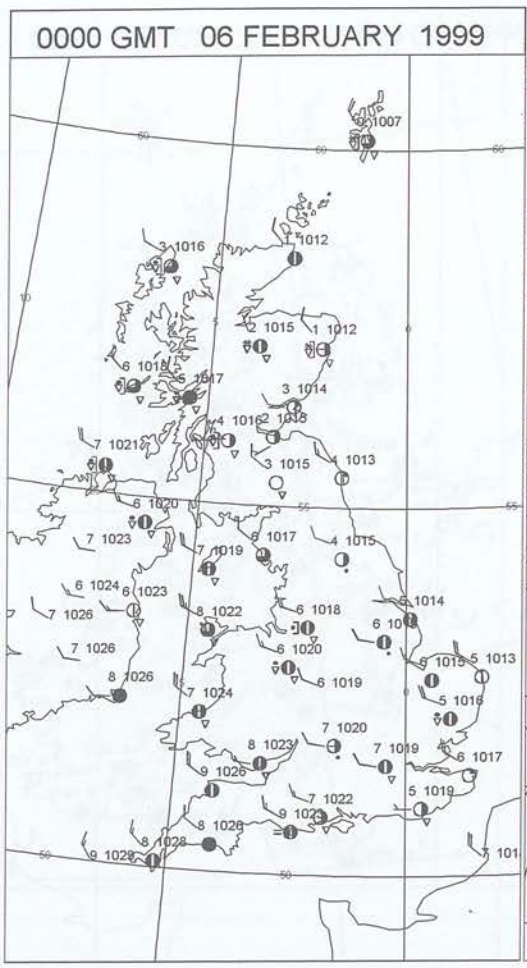

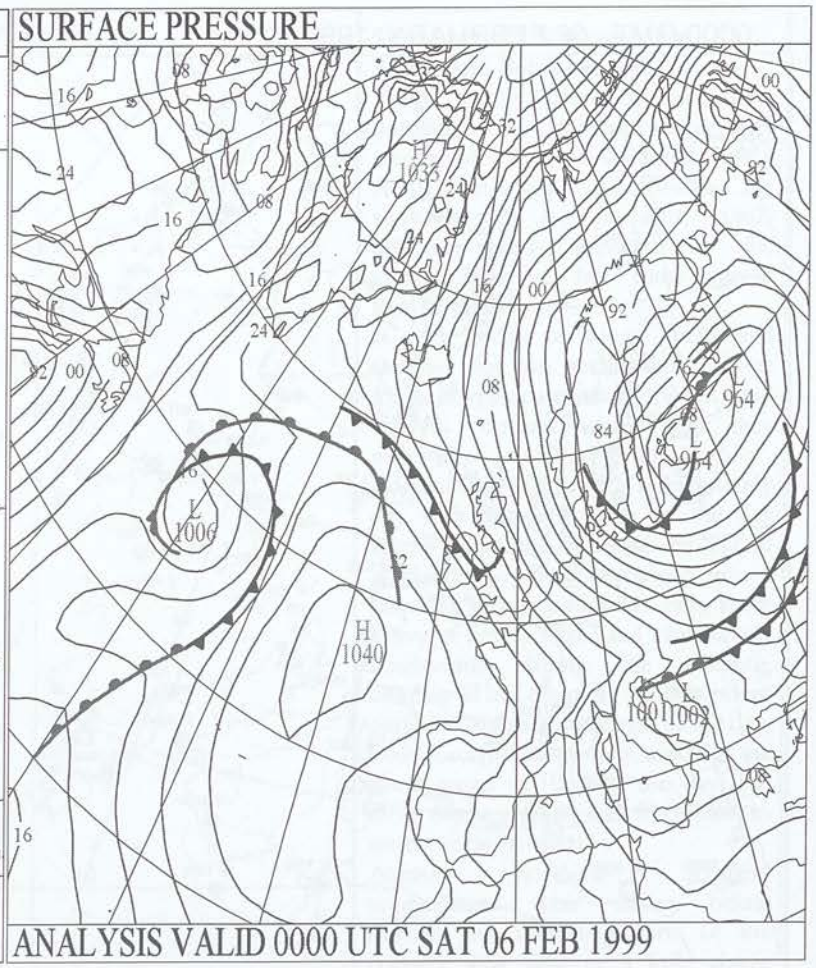

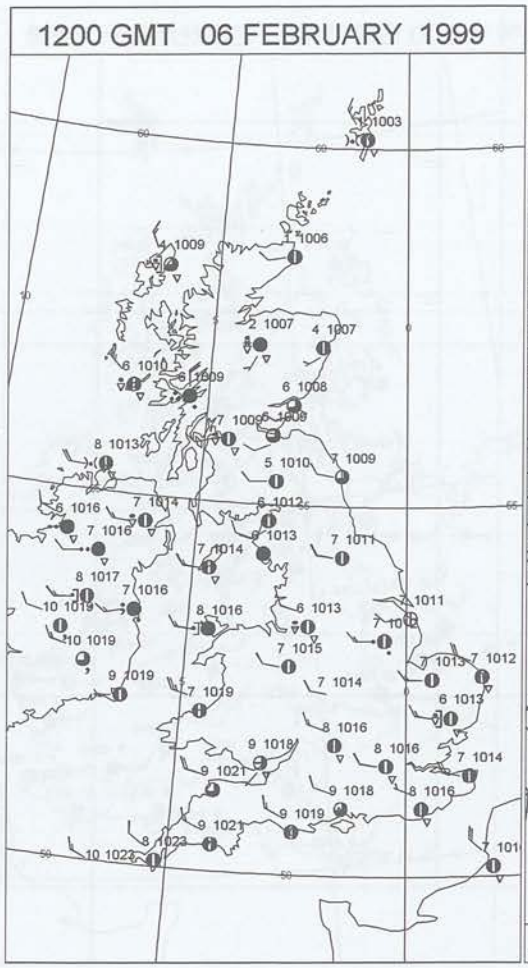

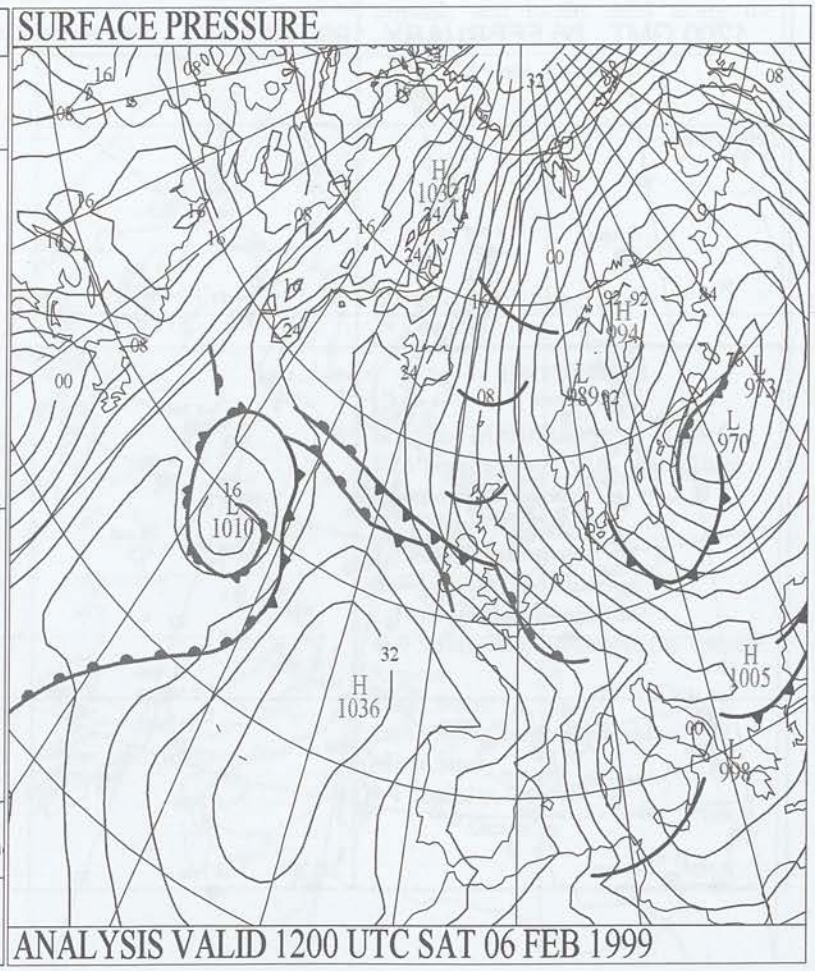

Crown Copyright 1999, All Rights Reserved

SURFACE REPORTS

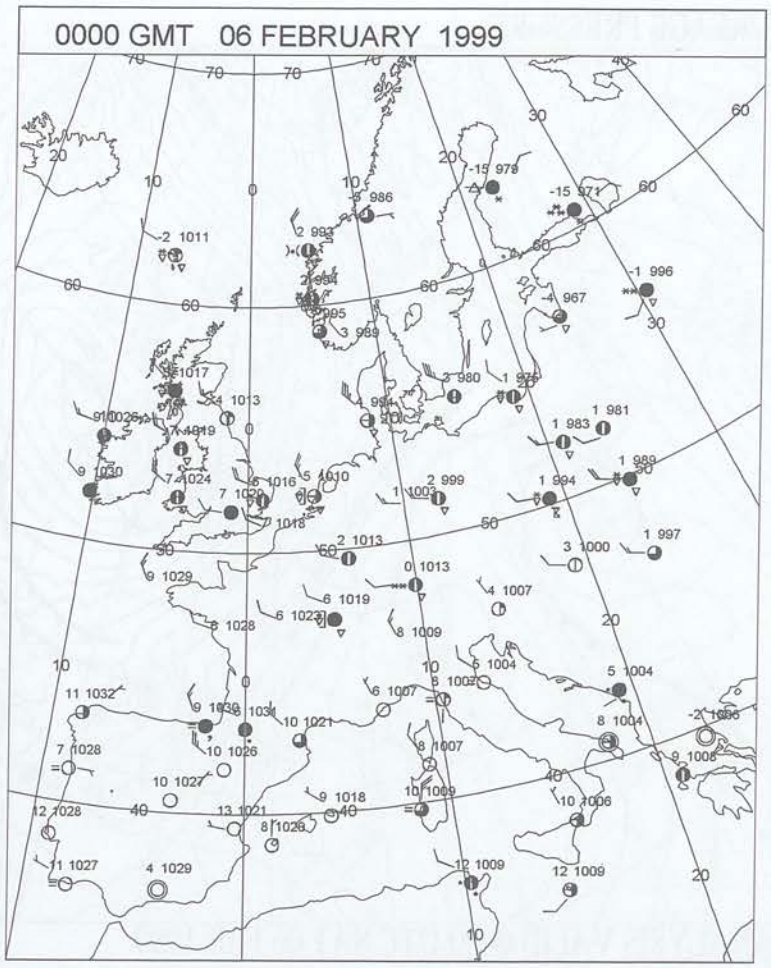

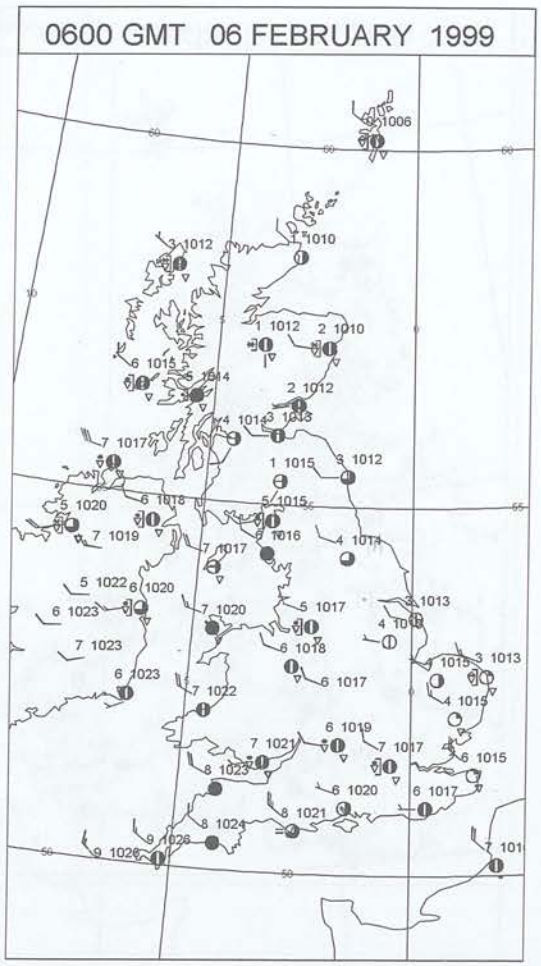

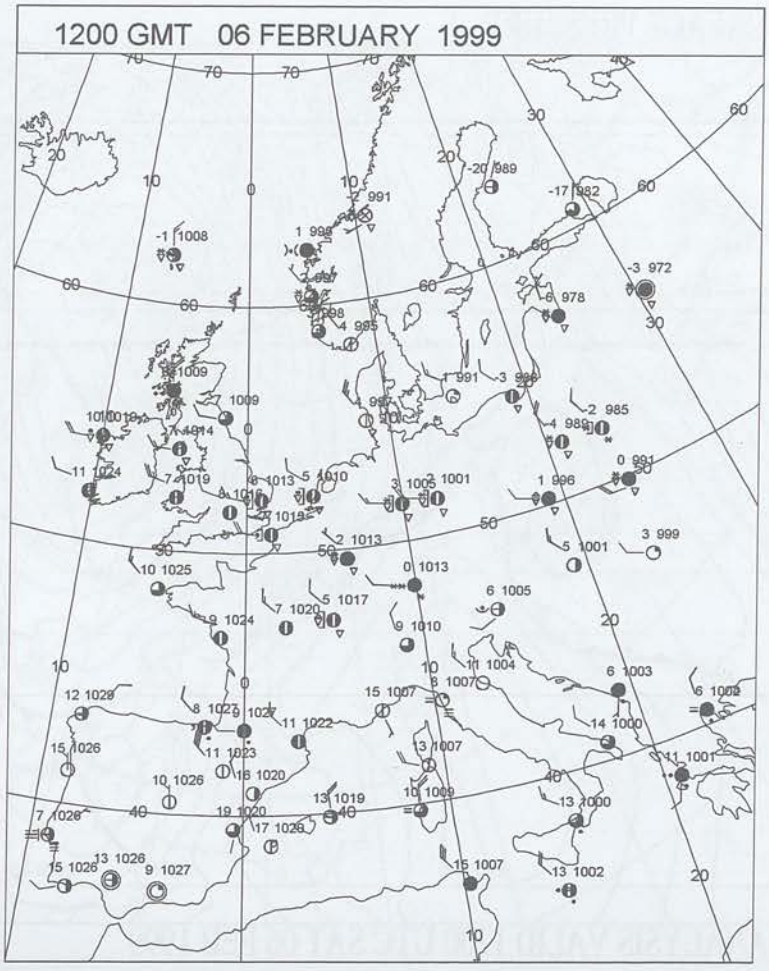

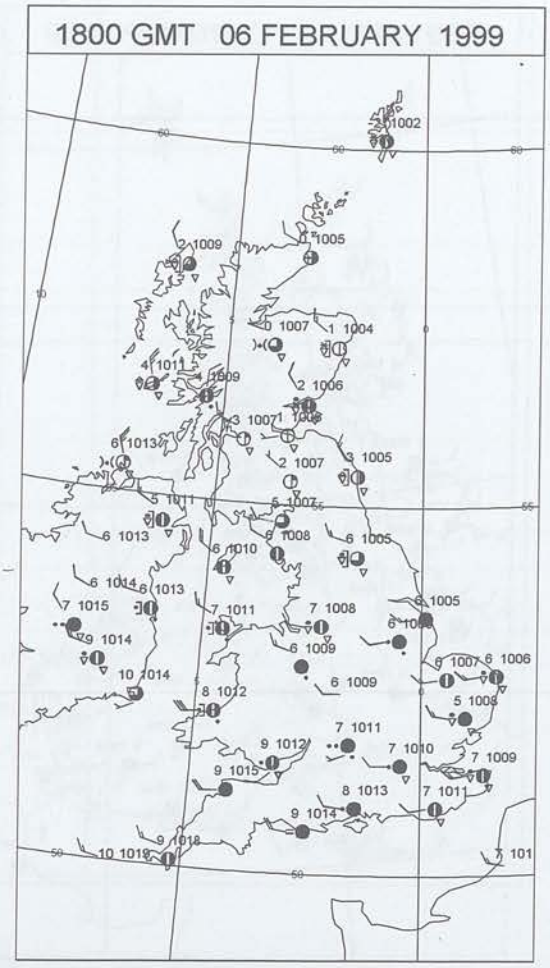

Crown Copyright 1999, All Rights Reserved

SIGNIFICANT WEATHER

Summary of UK weather for Saturday 6 February 1999

There were showers overnight, particularly in Scotland, where they were wintry down to quite low levels. Across England and Wales the showers were less frequent, mainly affecting areas exposed to the northwest wind, but some spread further inland.

It was a day of sunny spells and showers for the north, the showers most frequent across northern and western Scotland, where again they were wintry, and Northern Ireland.

England and Wales had a rather cloudy day with showers. Later in the day across Wales and the southern half of England, the showers merged into a band of more continuous rain, quite heavy at times. That band sank slowly southwards during the evening, clearing all but the more south-western parts of England by the end of the day.

Gale force north-westerly winds in the north eased off later in the day, but most of the country had fresh west to north-westerly winds.

Across northern Scotland temperatures were rather below normal, but remaining parts of the country were near or a little above normal, and locally mild along the south coast.

EXTREMES

Highest Maximum:
10.6 Southampton W C, Hampshire
Lowest Maximum:
1.3 Baltasound, Shetland
Lowest Minimum:
-0.9 Lerwick, Shetland
Lowest Grass Minimum:
-4.9 Strathallan, Perthshire (In Tayside Region)
Most Rain:
16.8 Capel Curig, Gwynedd
Most Sun:
4.4 Hemsby, Norfolk

Crown Copyright 1999, All Rights Reserved

DAILY CLIMATE DATA

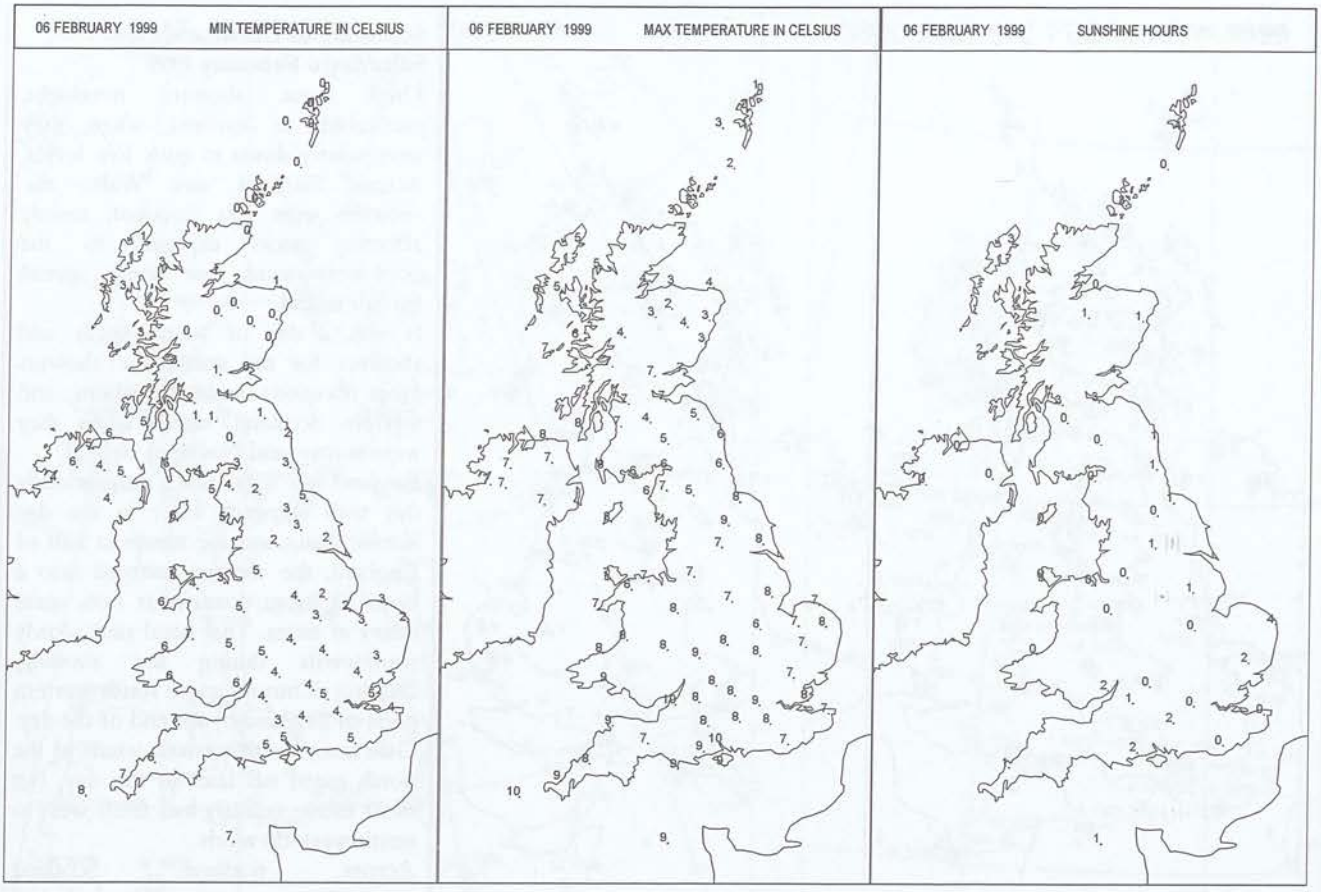

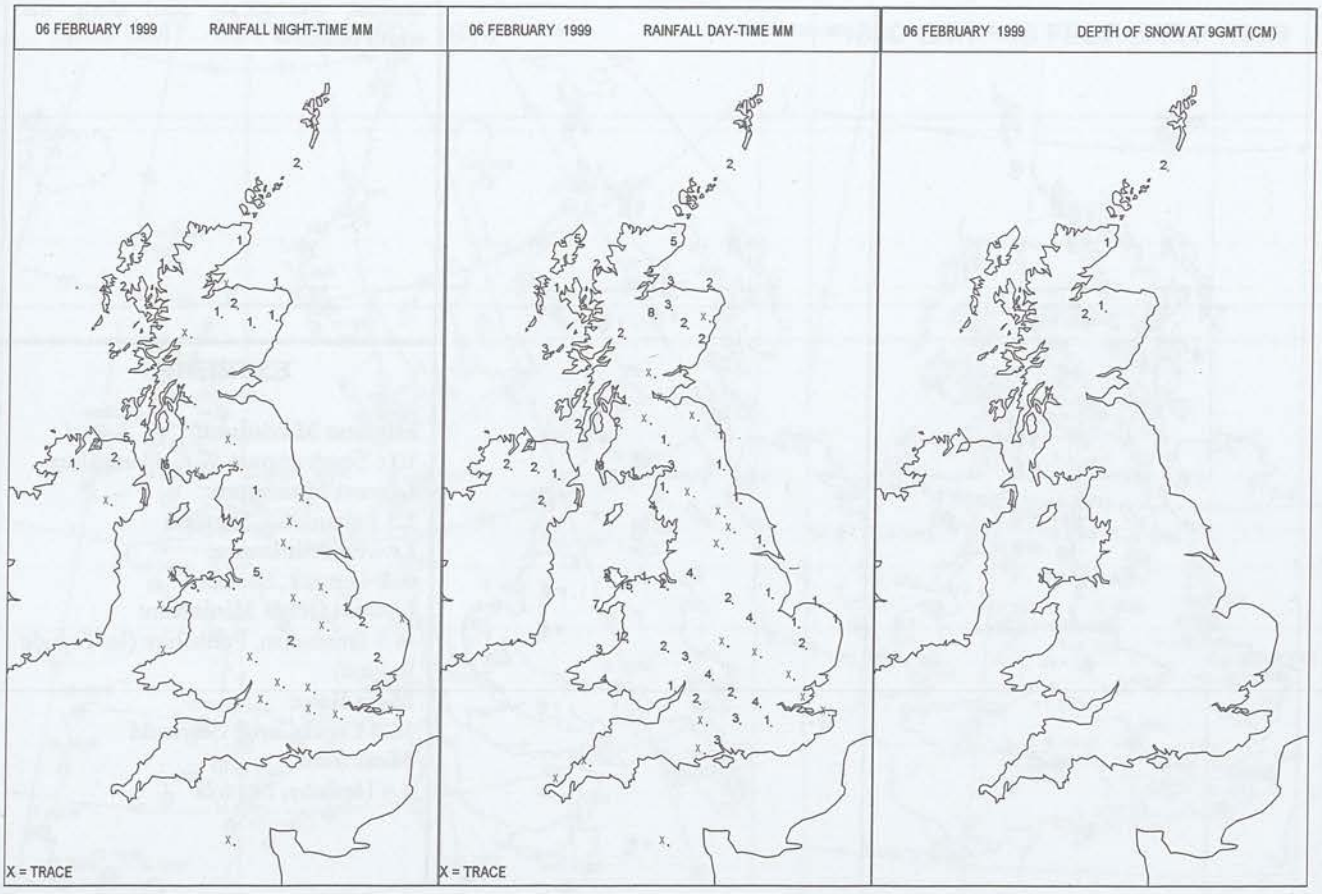

Crown Copyright 1999, All Rights Reserved

DAILY WEATHER SUMMARY

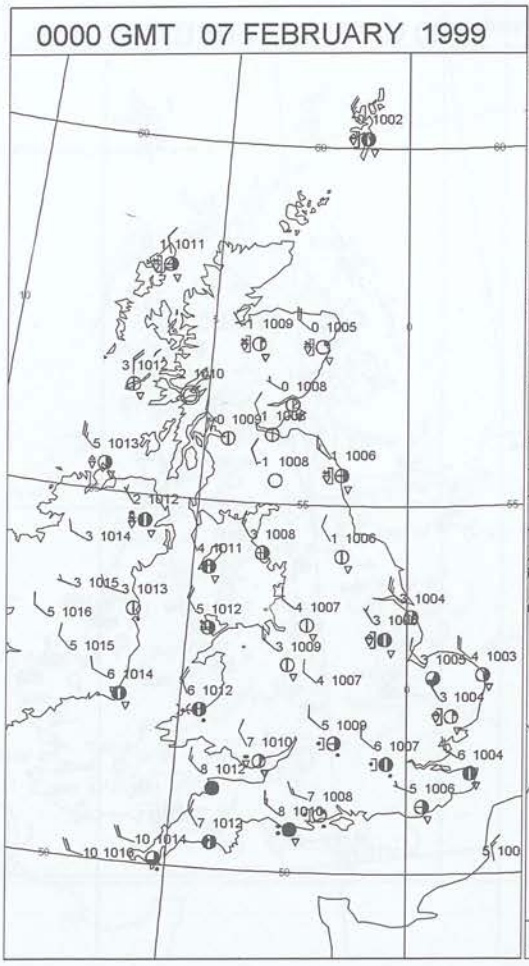

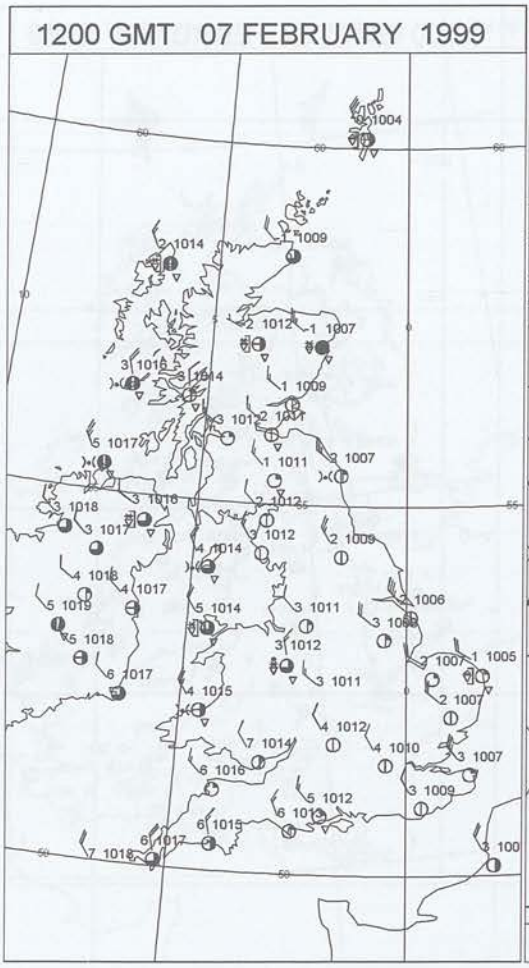

Crown Copyright 1999, All Rights Reserved

SURFACE REPORTS

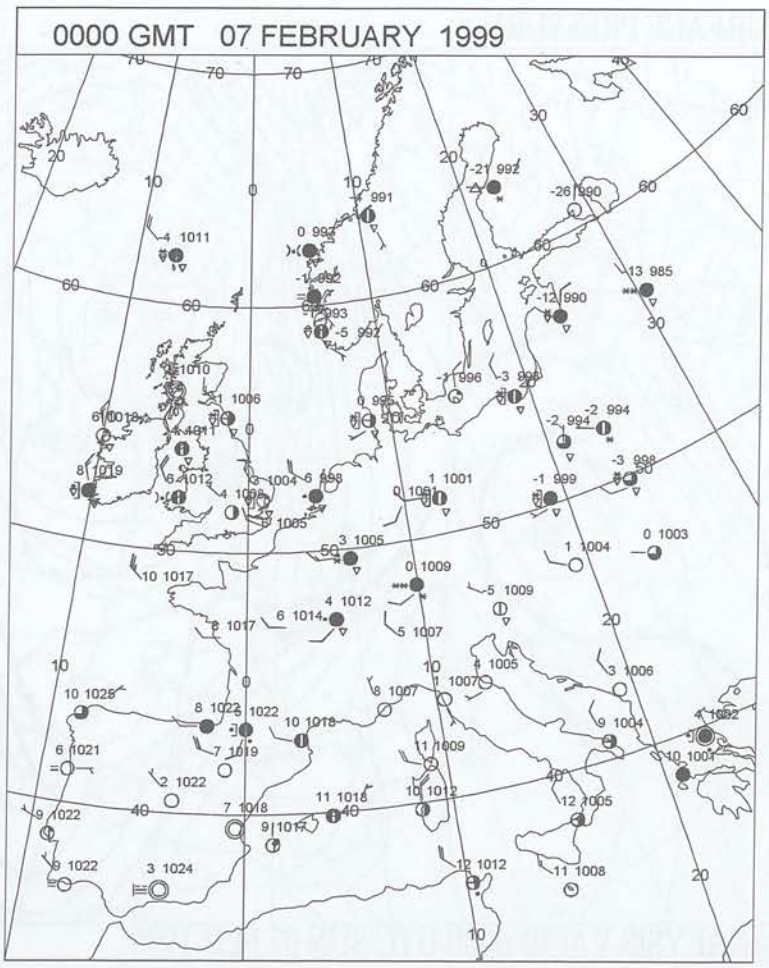

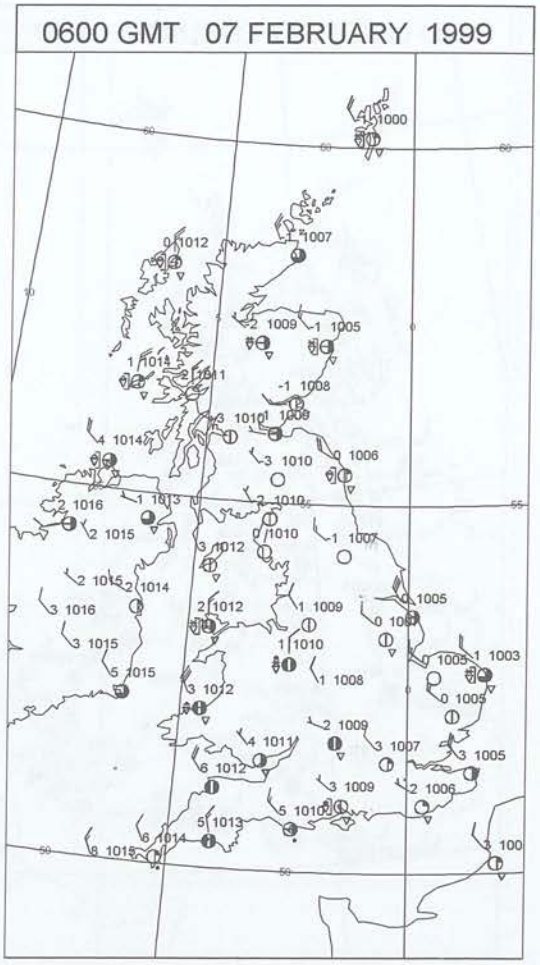

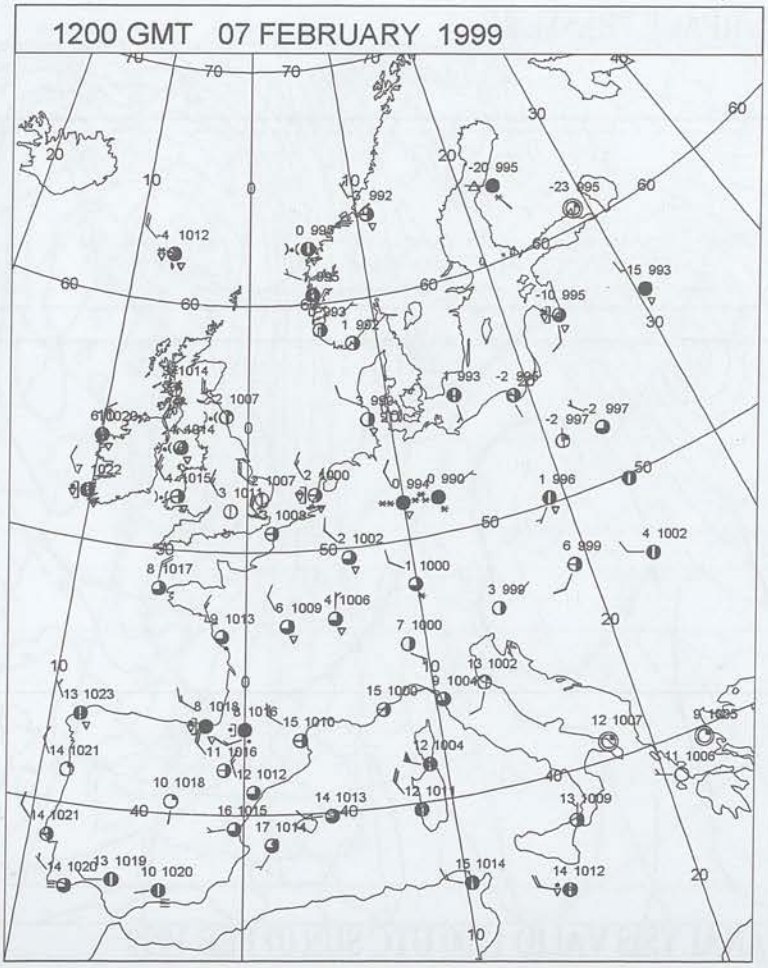

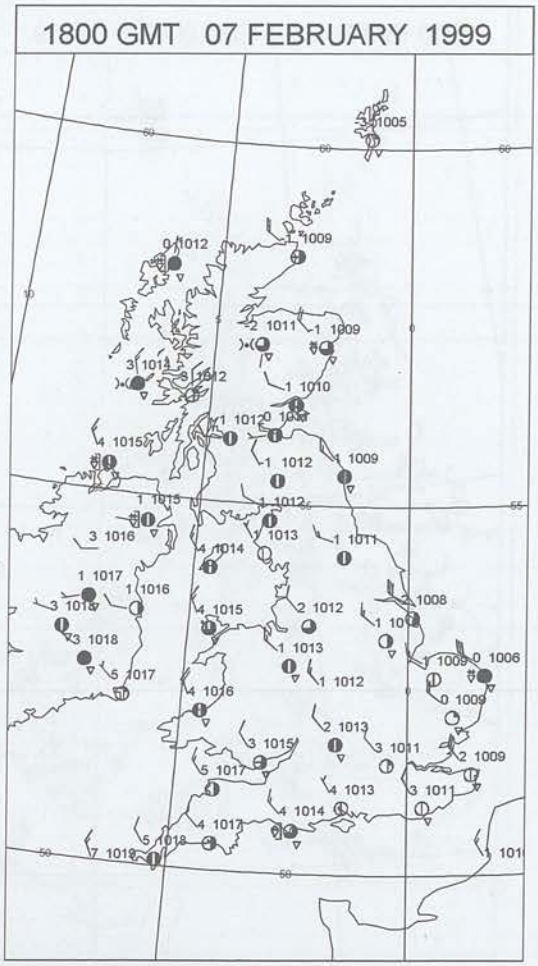

Crown Copyright 1999, All Rights Reserved

SIGNIFICANT WEATHER

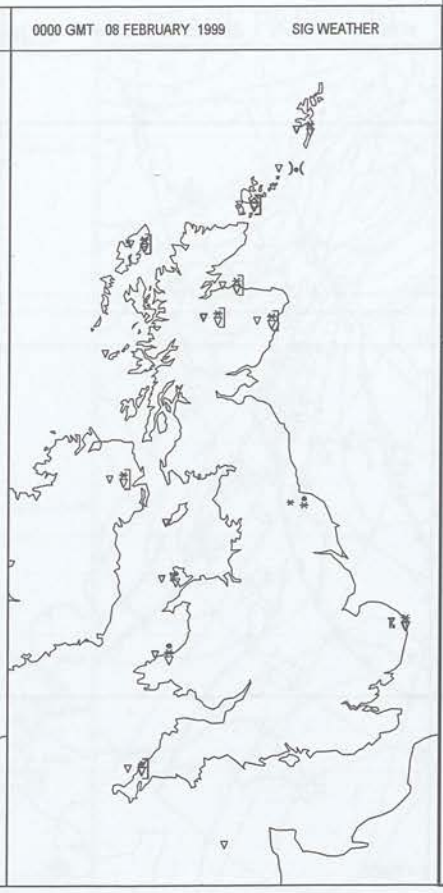

Summary of UK weather for Sunday 7 February 1999

Rain and snow showers cleared the south early in the night leaving many places dry with clear spells. However scattered wintry showers continued to affect Northern Ireland, Scotland, particularly coastal areas and the Highlands and also the east and west coast of England and Wales.

Much of the country had a bright morning with sunny spells. Snow showers became more frequent across Scotland, especially near the coast. Wintry showers also fell over Northern Ireland. Rain showers persisted across southwest England, other coastal areas of England and Wales had hail and snow showers with a few running through the Cheshire Gap.

The afternoon continued along the same wintry theme although cloud thickened from the northwest. Snow showers pushed inland into parts of East Anglia and the southeast for a time.

Through the evening snow showers persisted across Northern Ireland and pushed into northwest England and Wales elsewhere they became more confined to coastal districts. Areas of high cloud continued to make progress southwards across the country.

The highest gust was recorded as 57 knots at Kirkwall Airport, Orkney.

Temperatures were generally in the cold or very cold category.

EXTREMES

Highest Maximum:
10.3 Scilly, Isles Of Scilly
Lowest Maximum:
-0.7 Inverbervie, Kincardineshire
Lowest Minimum:
-4.1 Abbotsinch, Renfrewshire
Lowest Grass Minimum:
-9.1 Drumalbin, Lanarkshire
Most Rain:
10.4 Dyce, Aberdeenshire
Most Sun:
8.7 Wittering, Cambridgeshire

Crown Copyright 1999, All Rights Reserved

Sunday 7 February 1999

DAILY CLIMATE DATA

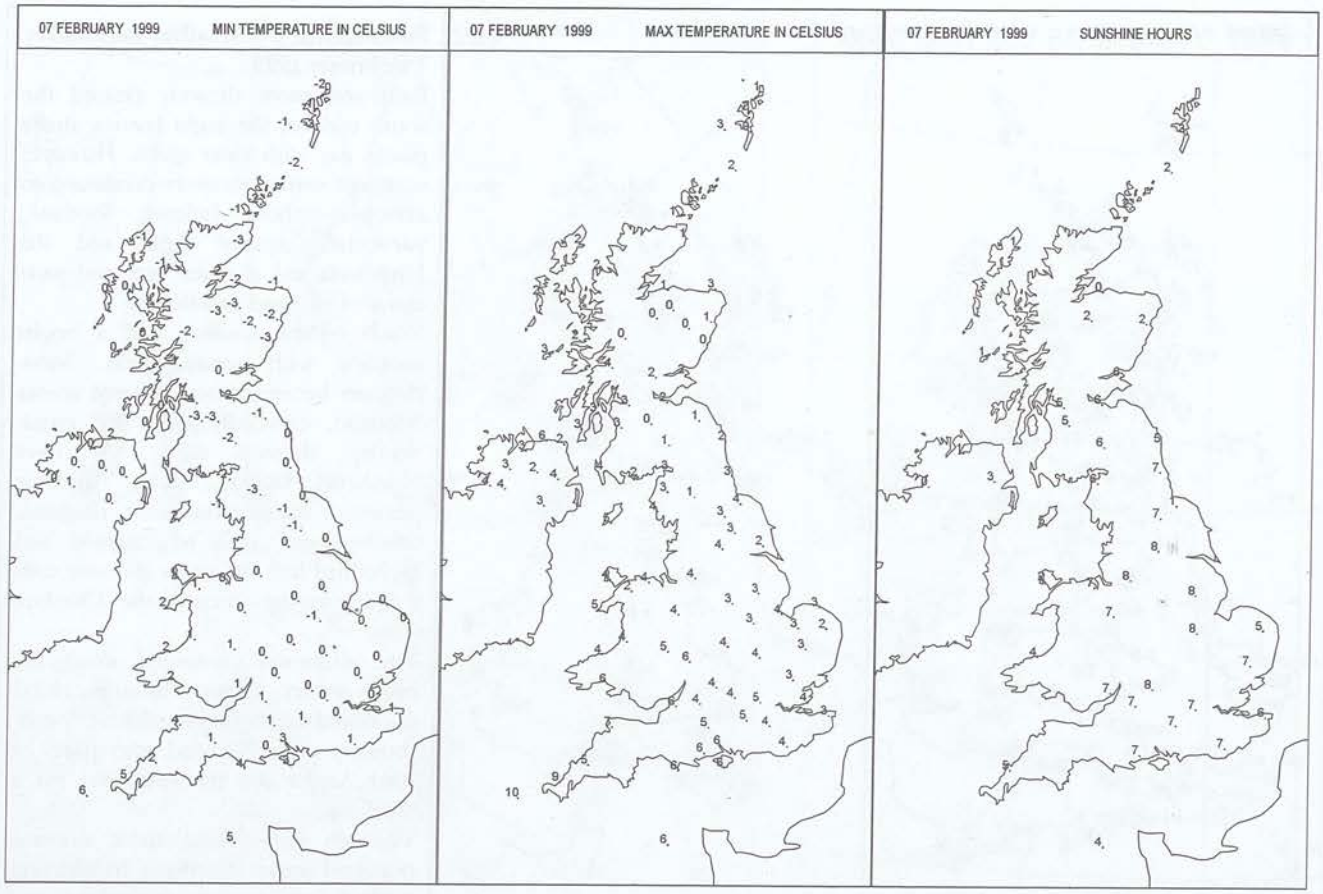

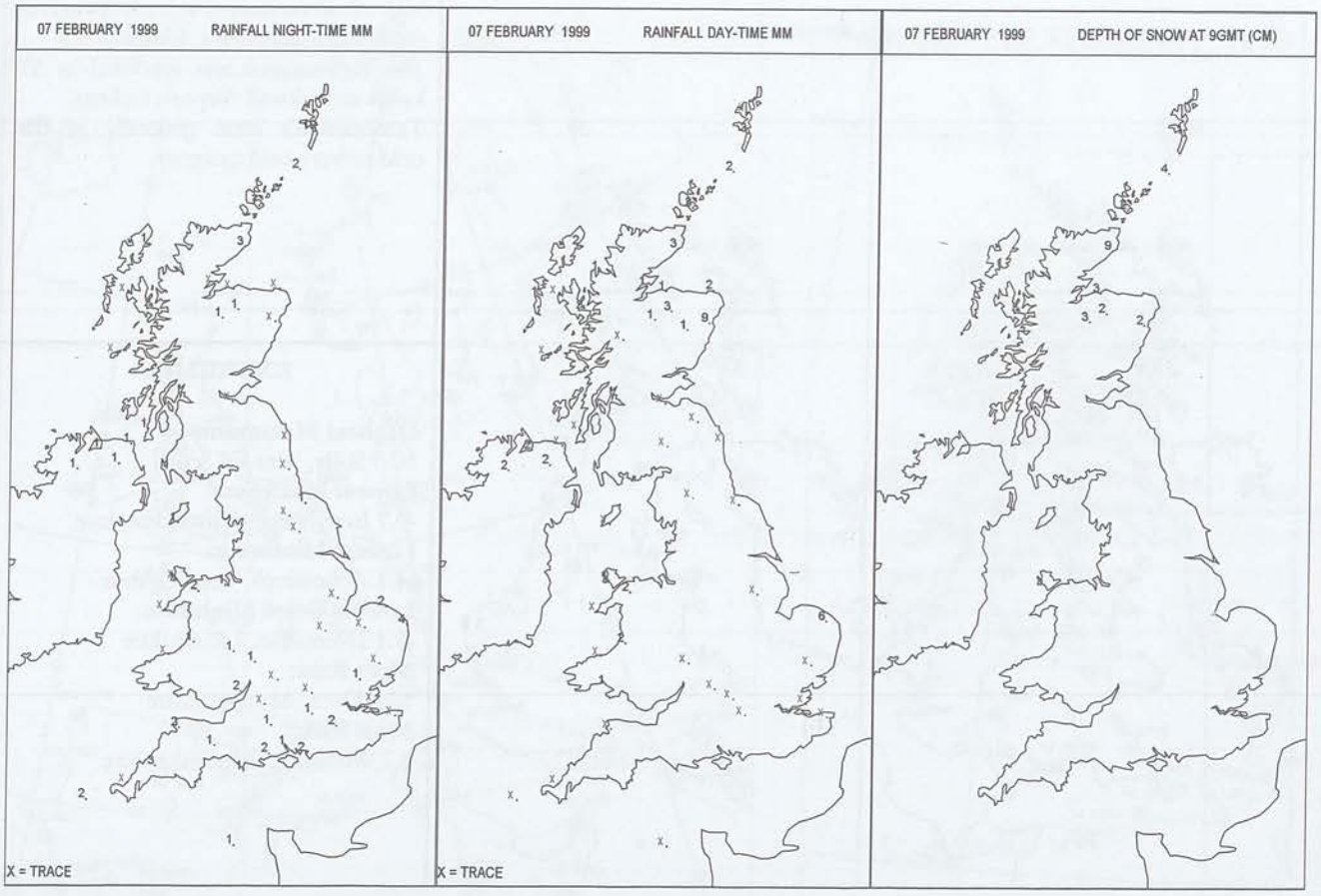

Crown Copyright 1999, All Rights Reserved

DAILY WEATHER SUMMARY

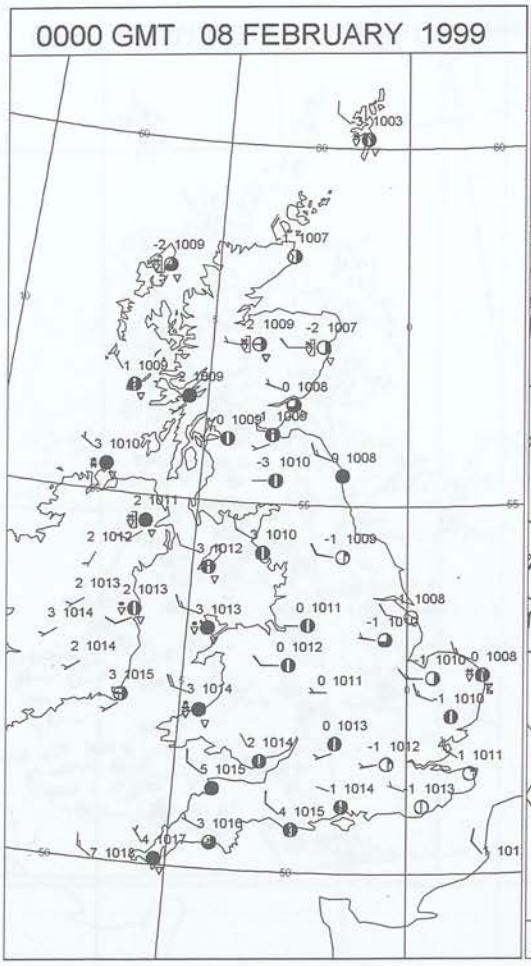



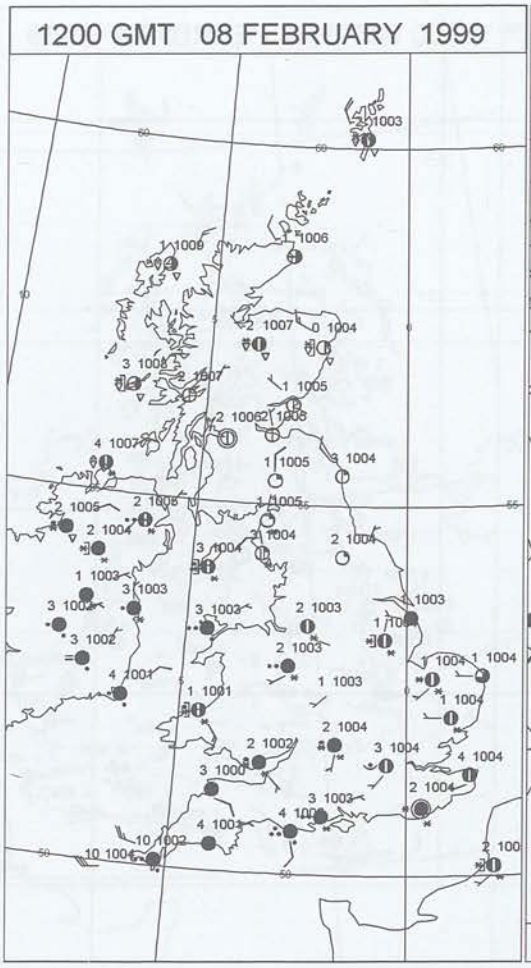

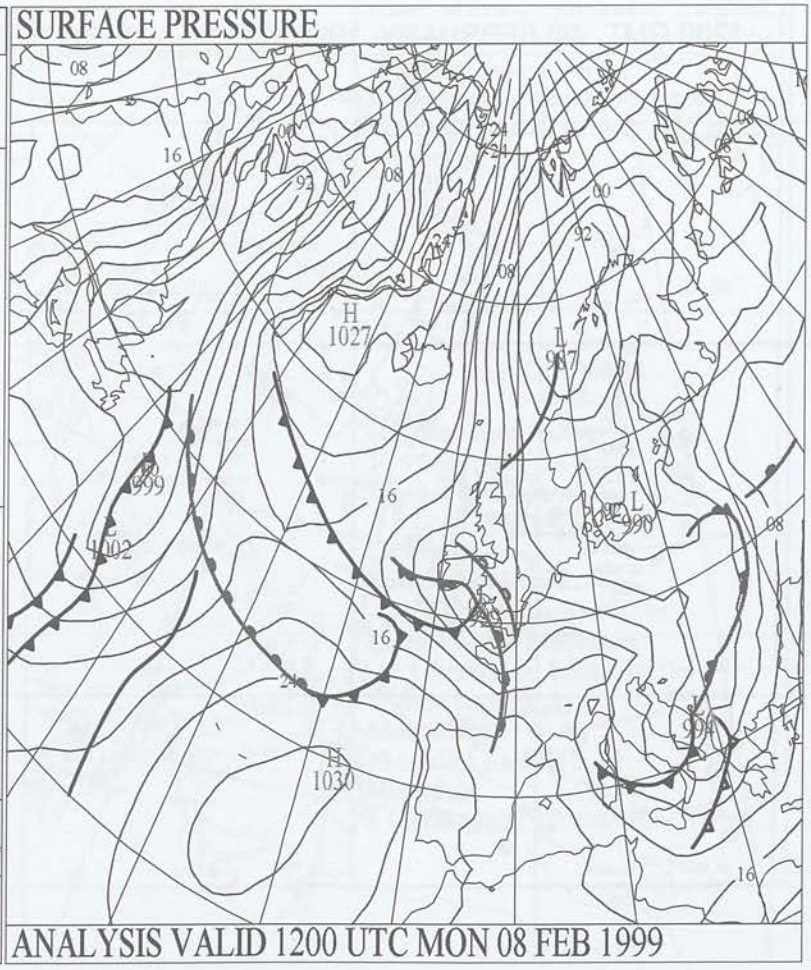

Crown Copyright 1999, All Rights Reserved

SURFACE REPORTS

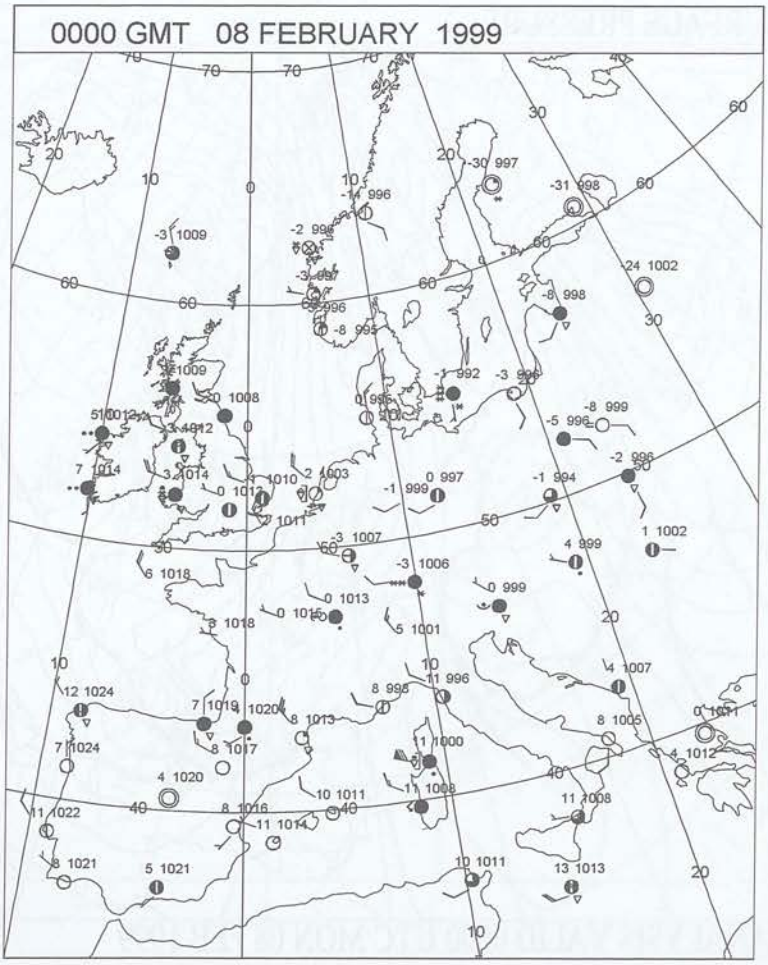

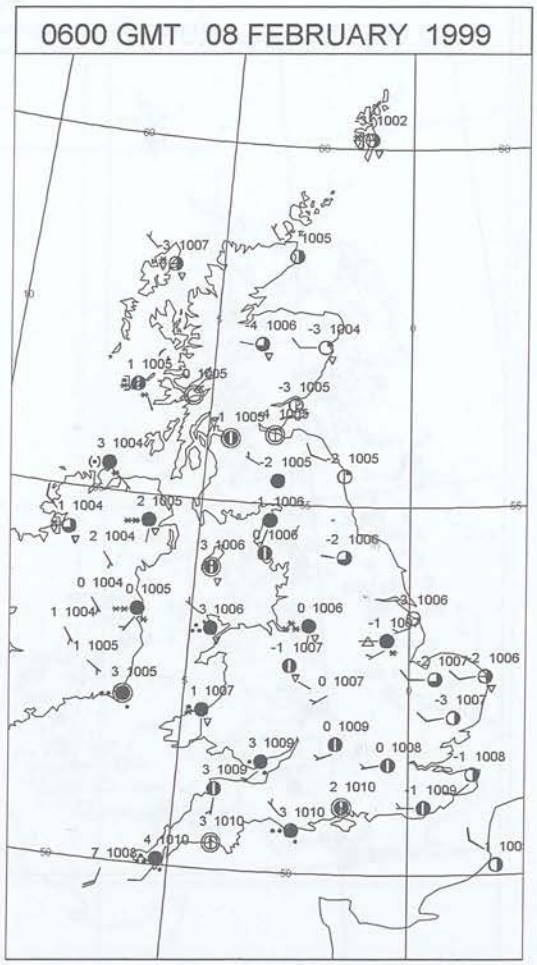

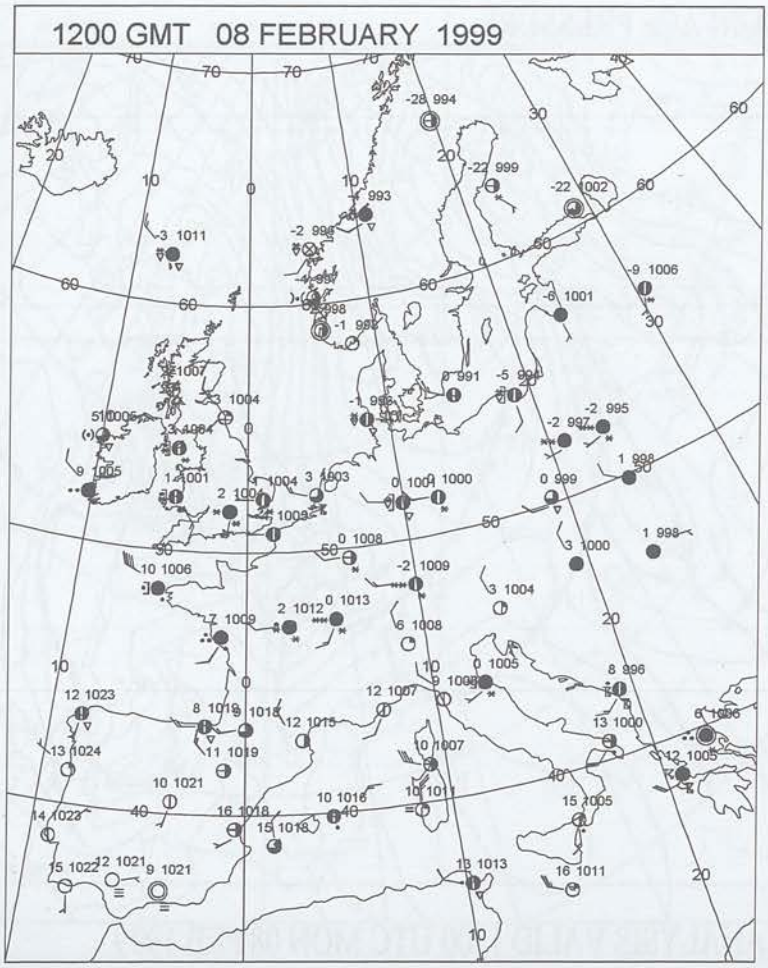

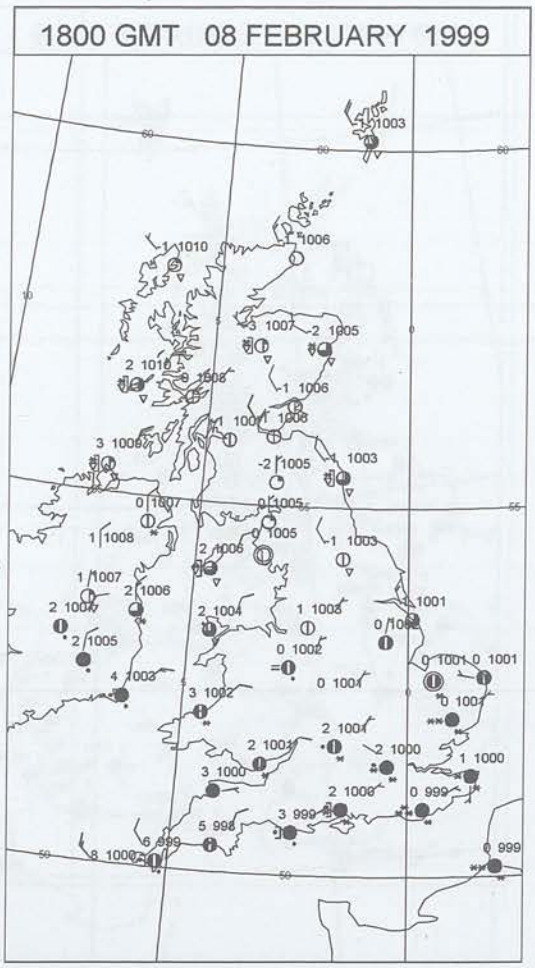

Crown Copyright 1999, All Rights Reserved

SIGNIFICANT WEATHER

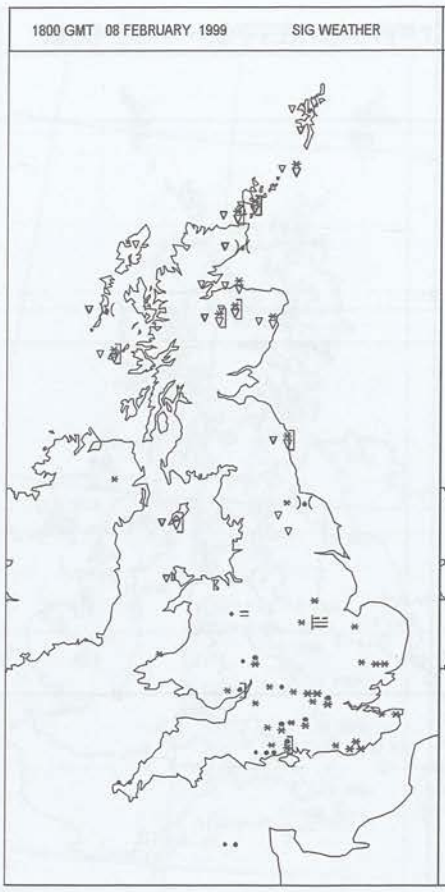

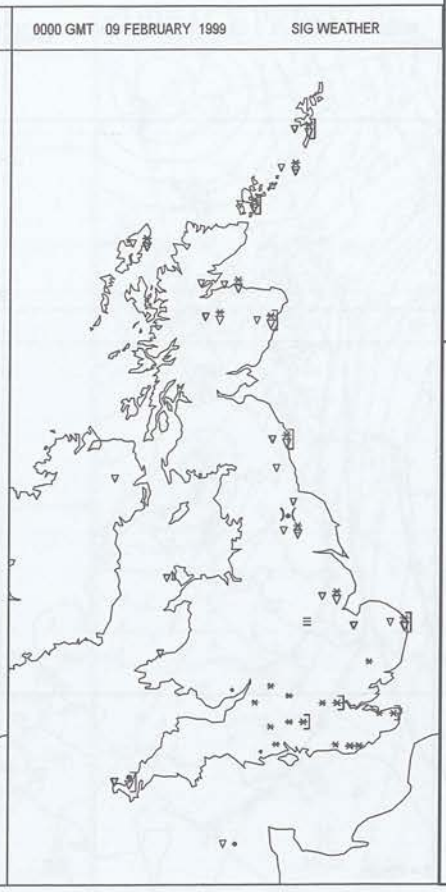

Summary of UK weather for Monday 8 February 1999

At first snow showers peppered north and northeast Scotland, east Norfolk and Northern Ireland, while snow was reported in Lancashire. Rain fell along the west Wales coast. During the early hours snow showers continued, as the area of snow, and rain or sleet further west, stretched south to affect most parts southwest of a line from Skipton to Dorset.

The morning saw snow showers persist in northern Scotland, especially in the east. The snow and rain fell in an area from Northern Ireland to The Wash southwards by lunchtime, the rain mostly in the west and along the Channel coast from Beachy Head to Lands End.

In the afternoon the distribution of northern showers changed little, while by dusk the rain or snow was confined to places southeast of a line from The Wash to Cardiff, the snow mostly in the east.

Snow showers moved down the east coast England in the evening as far south as Norfolk, as eastern and northern Scotland continued being peppered. Wintry showers also fell in north Wales and Northern Ireland. Rain affected southwest England, while sleet and snow continued in the southeast.

Temperatures varied from normal in Cornwall, to cold or very cold almost everywhere else.

EXTREMES

Highest Maximum:
10.6 Scilly, Isles Of Scilly
Lowest Maximum:
-1.8 Loch Glascarnoch, Ross & Cromarty
Lowest Minimum:
-11.0 Aboyne, Aberdeenshire
Lowest Grass Minimum:
-12.3 Strathallan, Perthshire (In Tayside Region)
Most Rain:
13.8 Scilly, Isles Of Scilly
Most Sun:
8.1 Sunderland, Tyne & Wear

Crown Copyright 1999, All Rights Reserved

Monday 8 February 1999

DAILY CLIMATE DATA

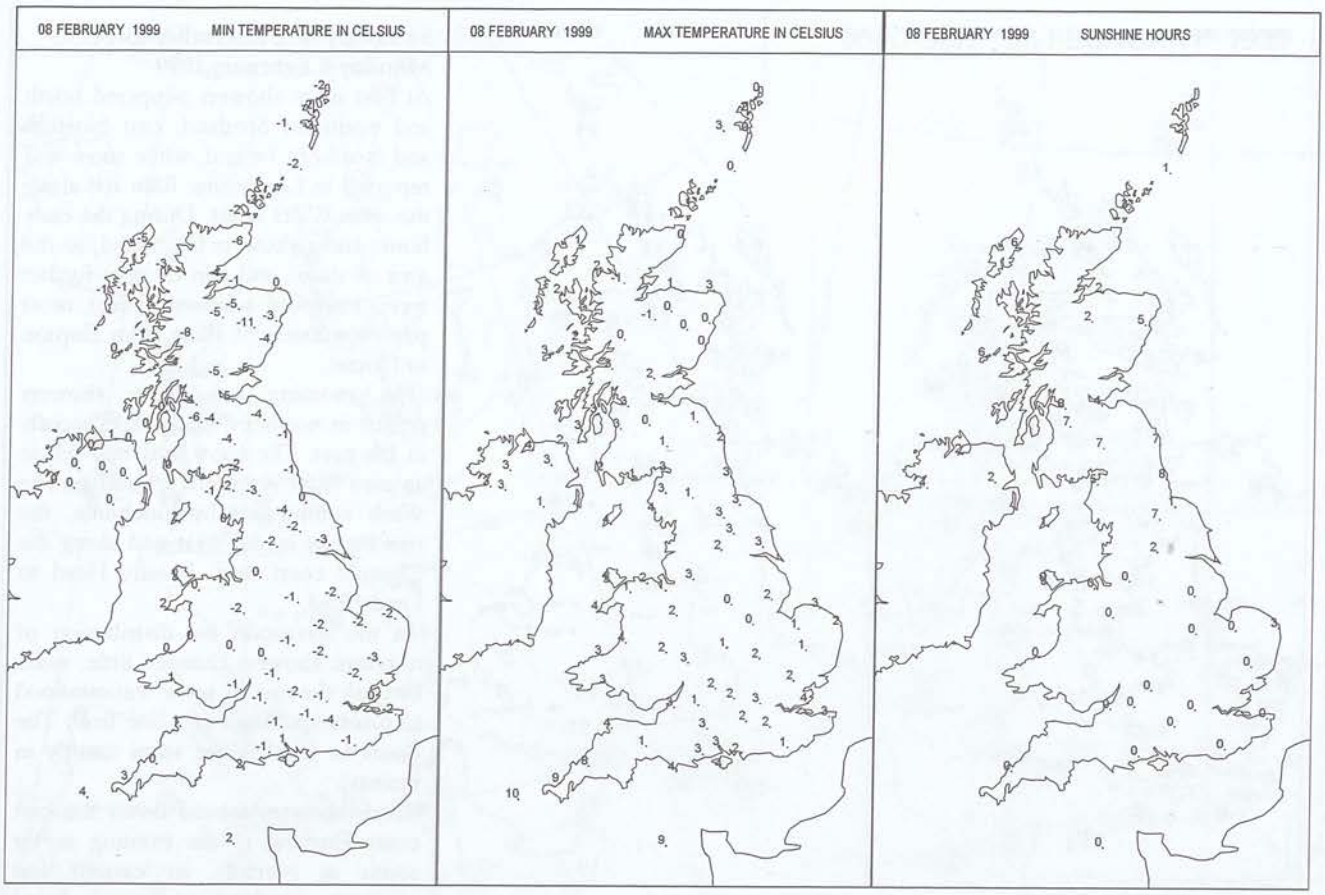

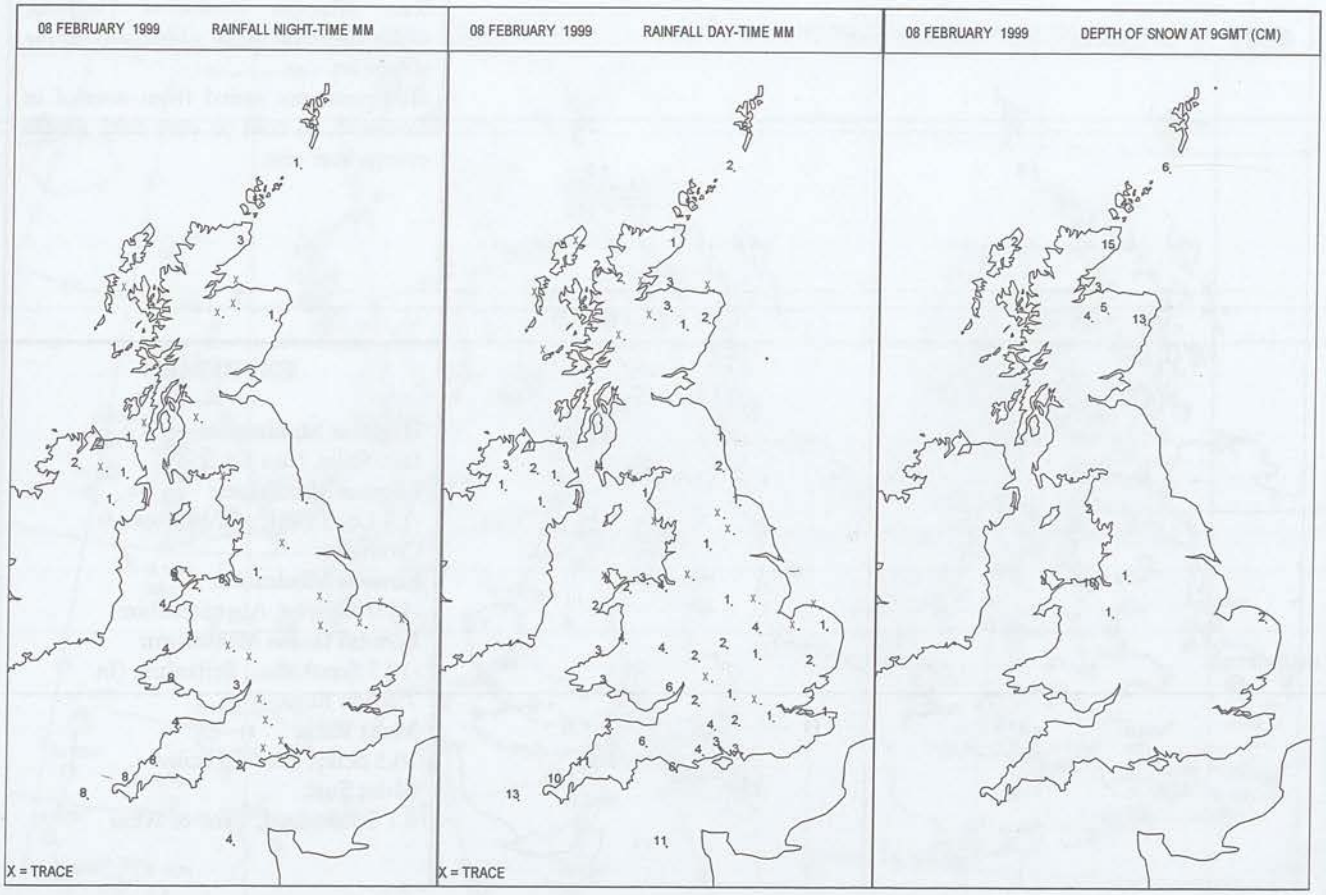

Crown Copyright 1999, All Rights Reserved

DAILY WEATHER SUMMARY

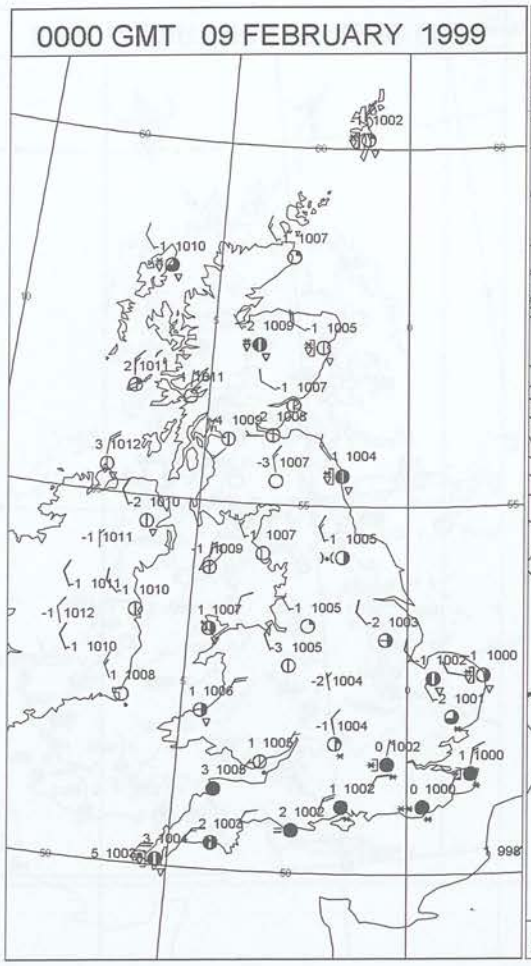

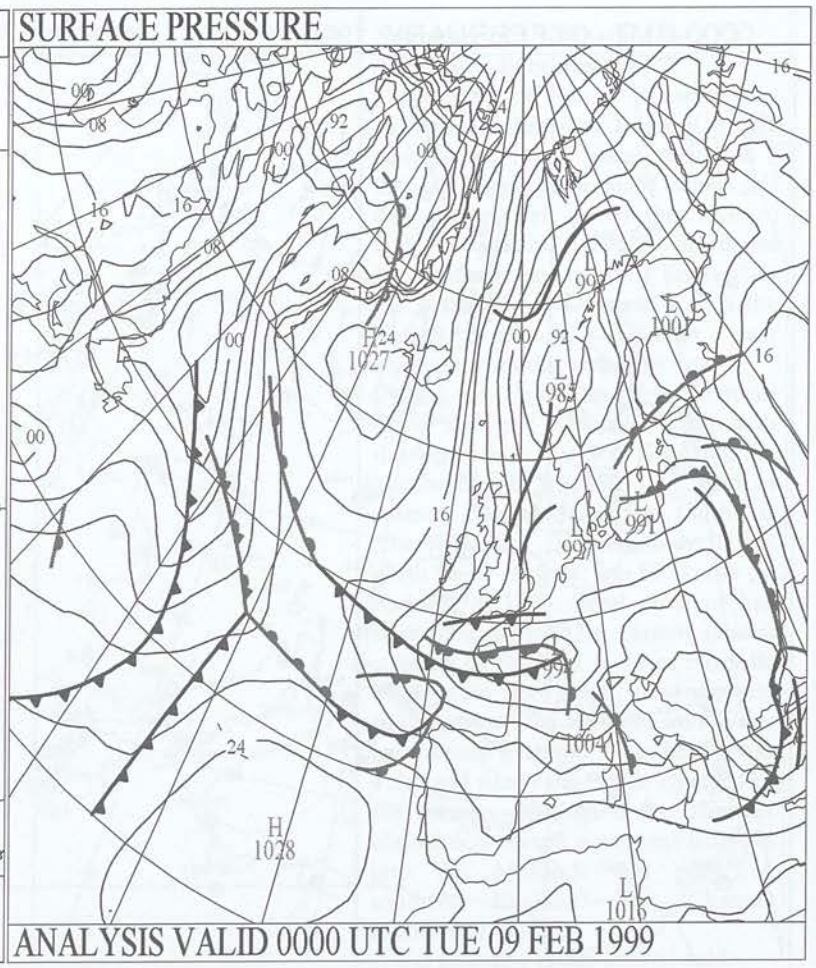

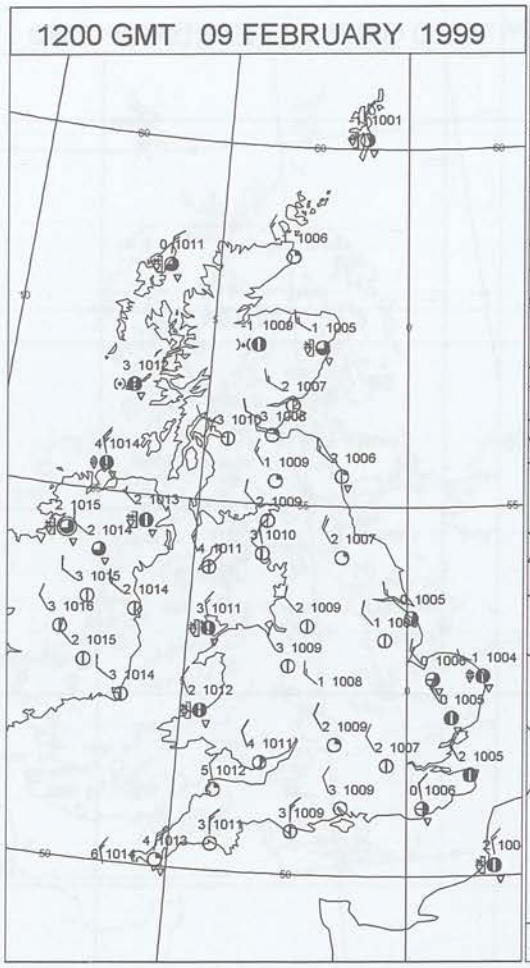



Crown Copyright 1999, All Rights Reserved

SURFACE REPORTS

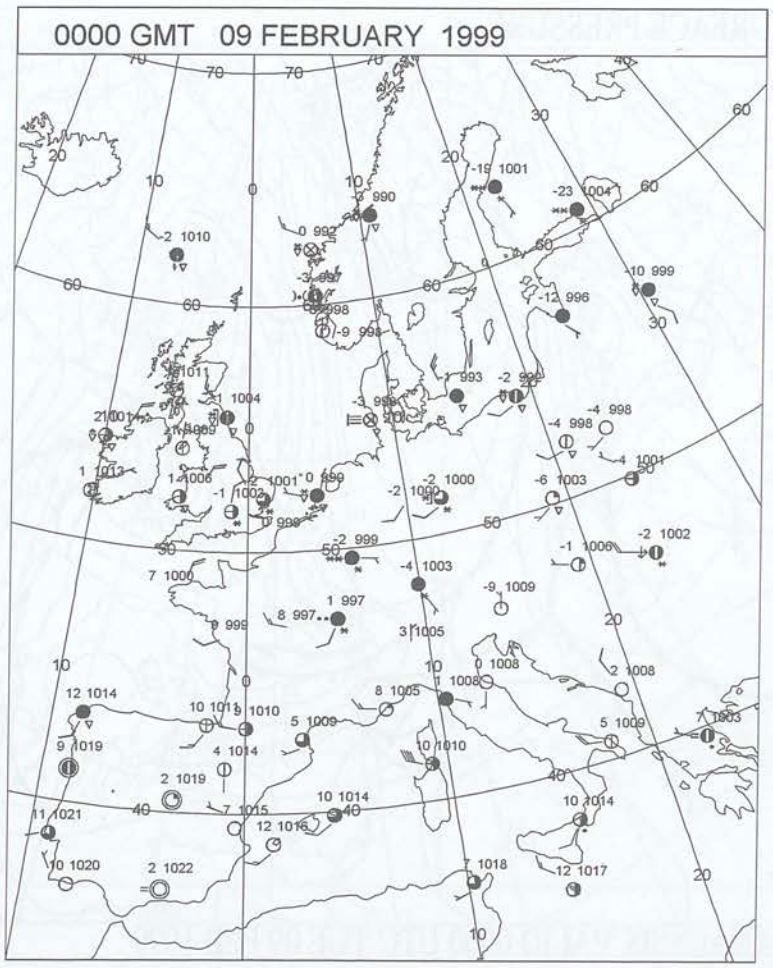

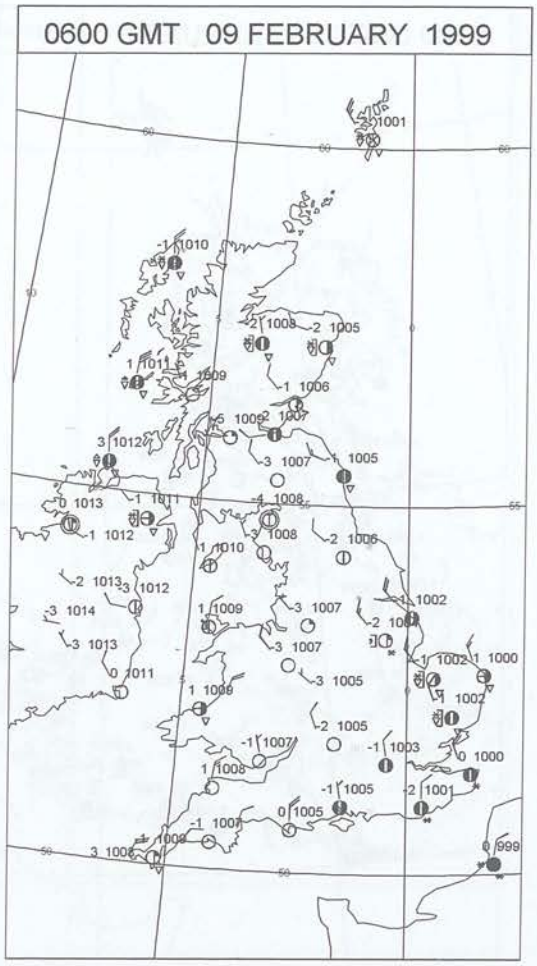

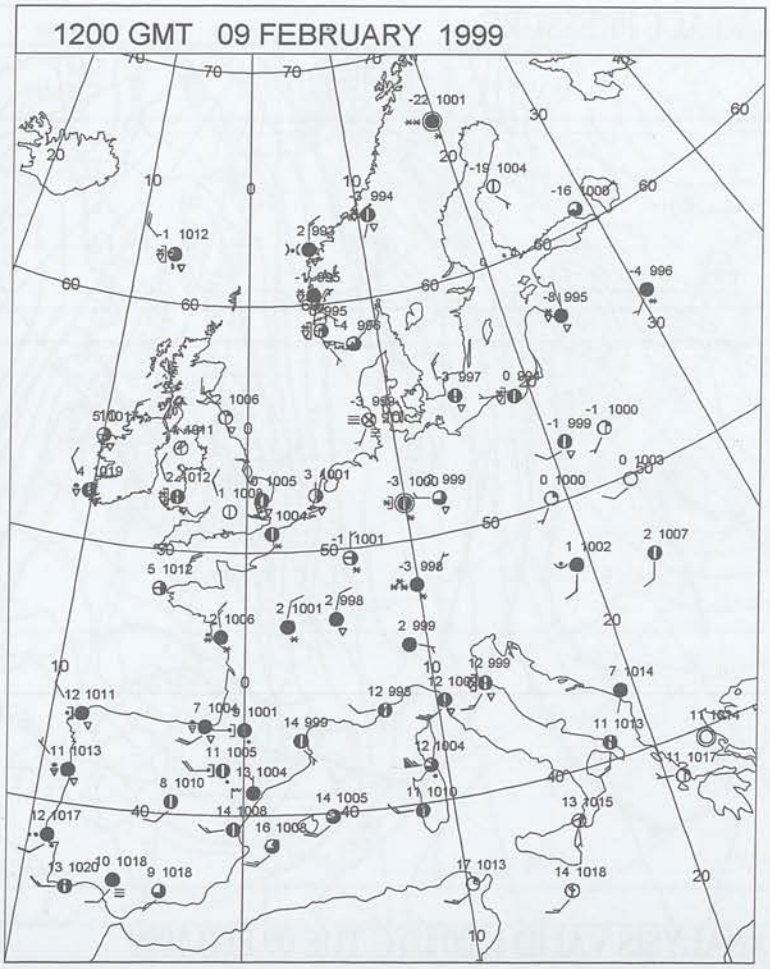

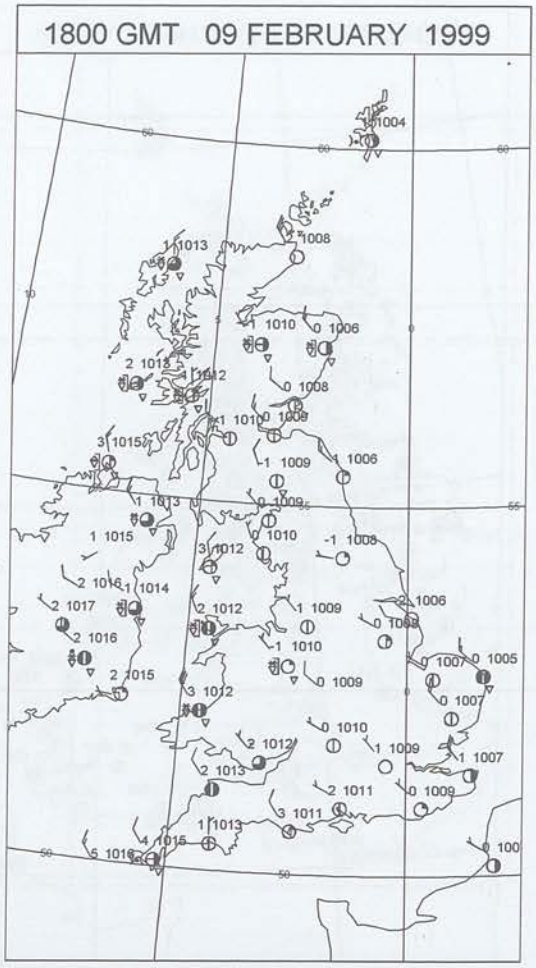

Crown Copyright 1999, All Rights Reserved

SIGNIFICANT WEATHER

Summary of UK weather for Tuesday 9 February 1999

Outbreaks of snow cleared the extreme southeast of England in the early hours. Many places then had a dry and largely clear night. Snow and hail showers fell across the Western and Northern Isles, northeast Scotland, the east coast of England to the Wash, across Cornwall and in the Channel Islands. Thunder was reported from the Yorkshire coast.

During the day there were frequent snow and hail showers, some with thunder, across northern Scotland, the Northern and Western Isles, and in eastern Scotland as far south as Aberdeenshire. It was windy in the north with a gust of 55 knots at Kirkwall at 1300. Sleet, snow or hail showers continued in eastern coastal counties of England as far as Norfolk. There were also a few snow showers running down the Irish Sea into Wales and western England. Elsewhere it was a dry and sunny day. Little changed in the evening although a few showers filtered down from northwest England into the Midlands and parts of southern England. The Channel Islands had thunder.

It was generally rather cold or cold.

EXTREMES

Highest Maximum:
6.1 Scilly, Isles Of Scilly
Lowest Maximum:
-0.5 Loch Glascarnoch, Ross & Cromarty
Lowest Minimum:
-8.0 Saughall, Ayrshire
Lowest Grass Minimum:
-12.3 Portglenone, Antrim
Most Rain:
11.3 Lerwick, Shetland
Most Sun:
9.0 Bristol W C, Avon
9.0 Hurn, Dorset

Crown Copyright 1999, All Rights Reserved

Tuesday 9 February 1999

DAILY CLIMATE DATA

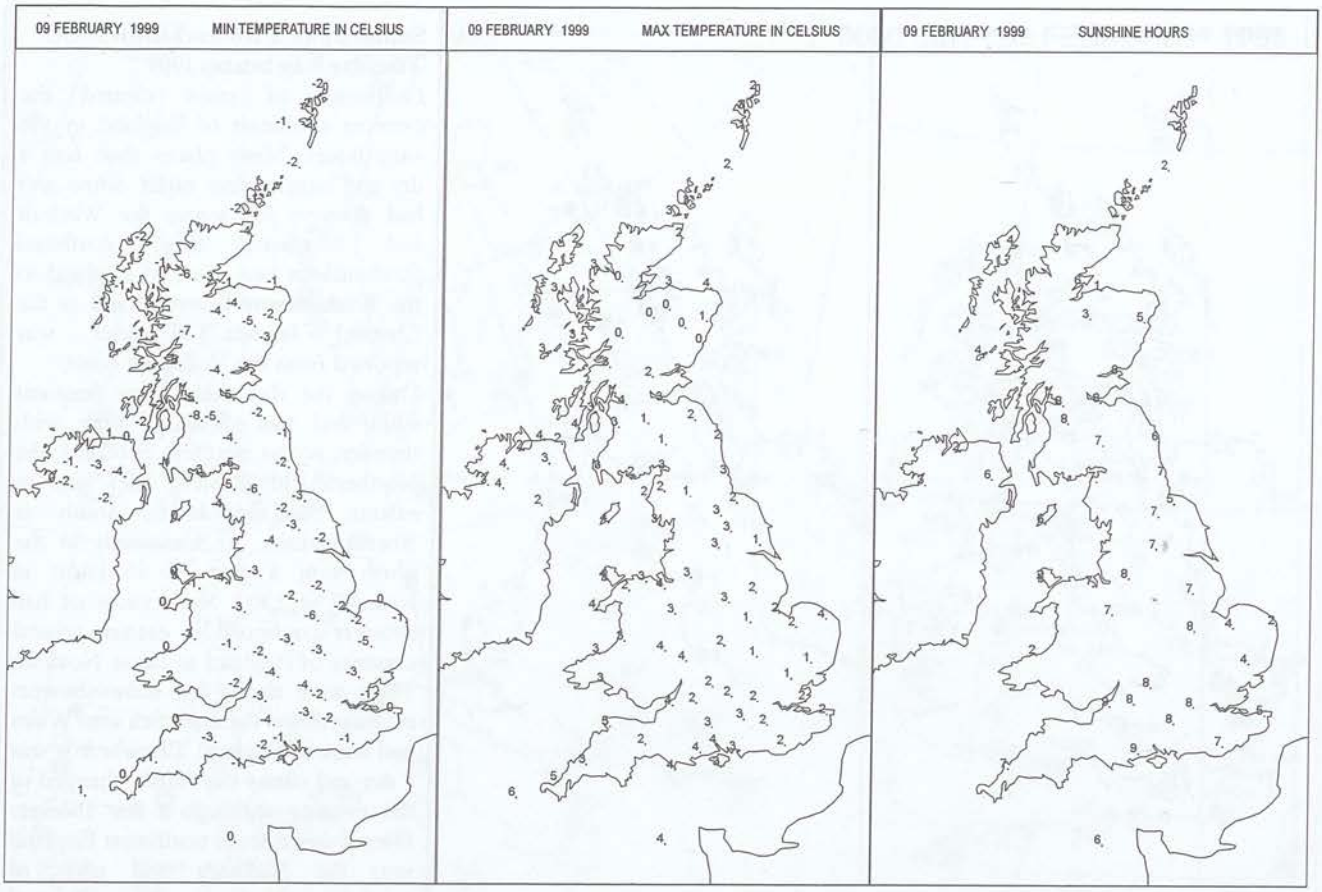

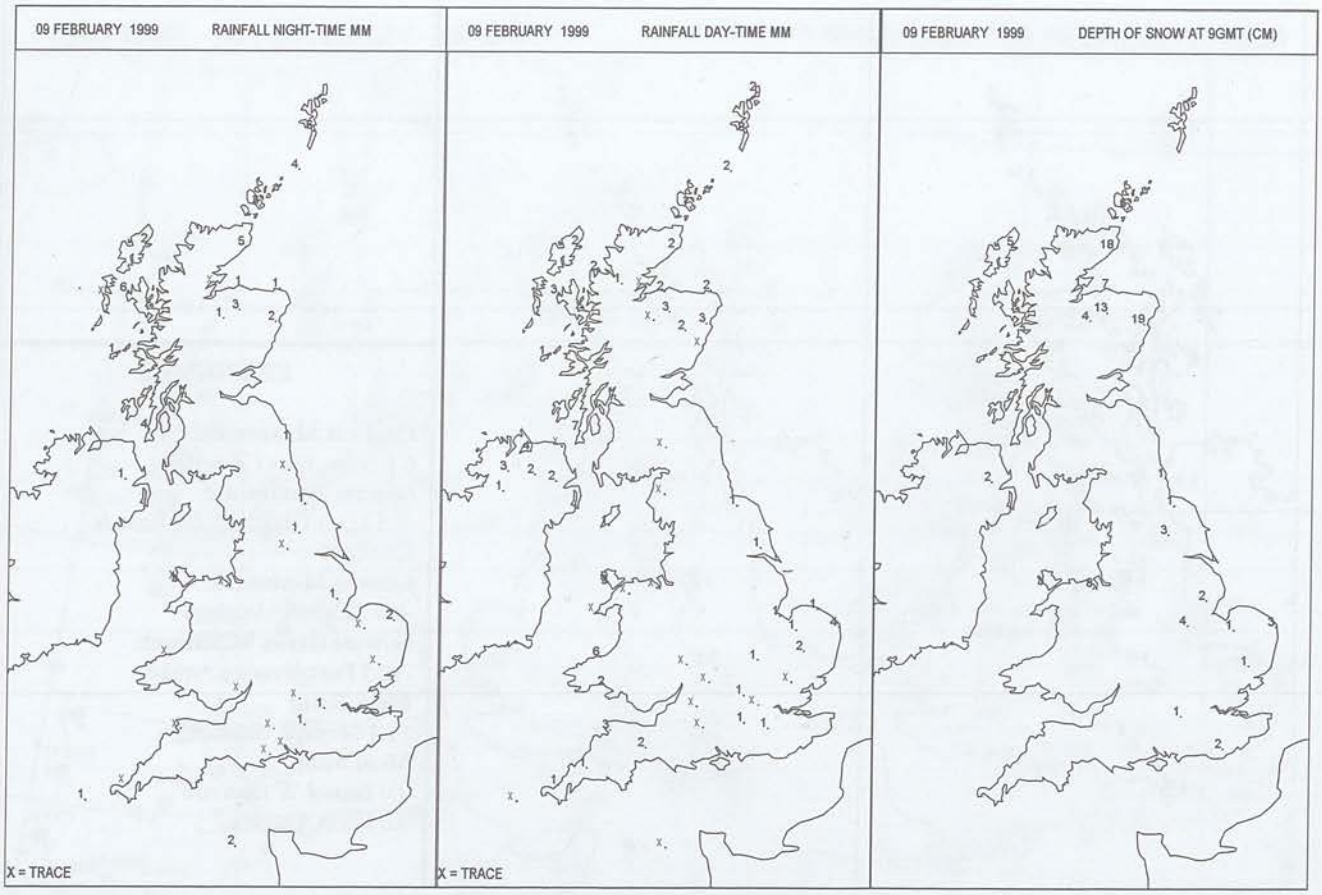

Crown Copyright 1999, All Rights Reserved

DAILY WEATHER SUMMARY

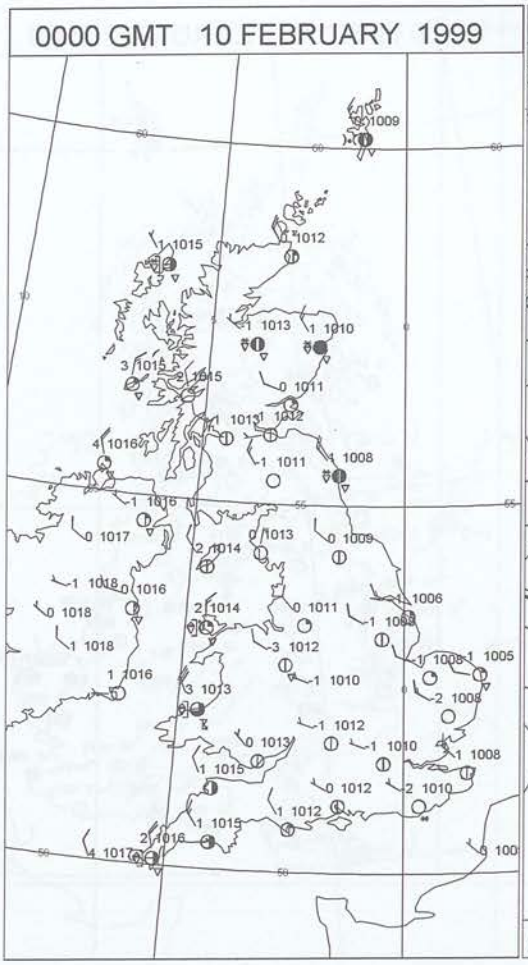

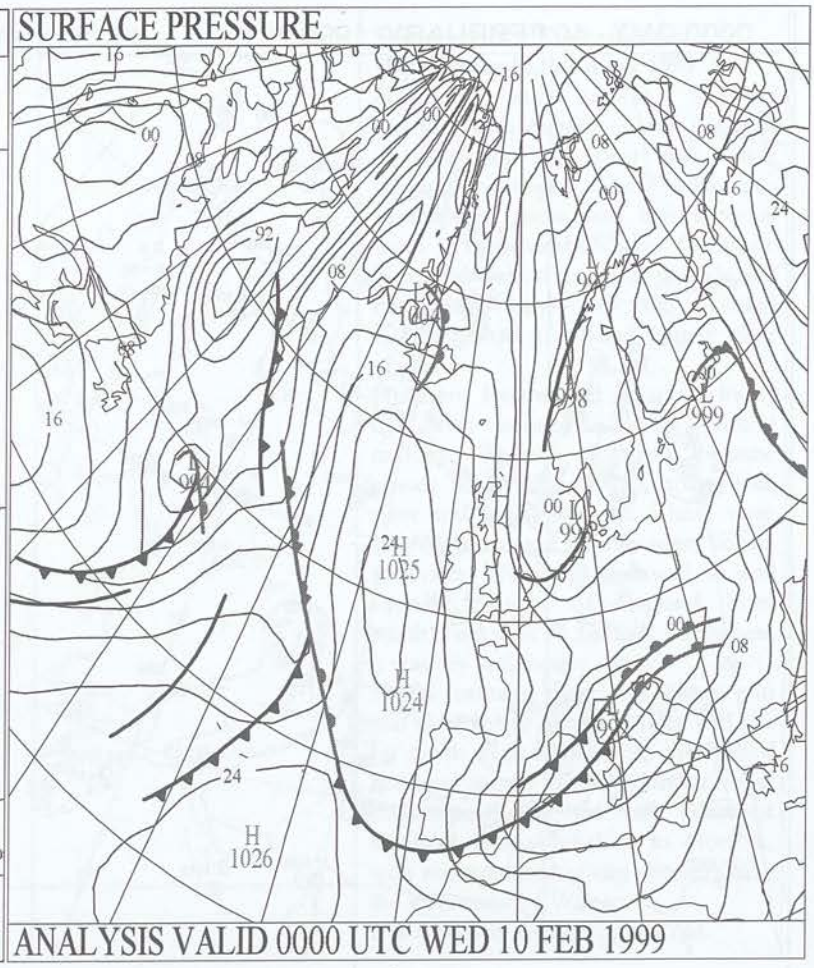

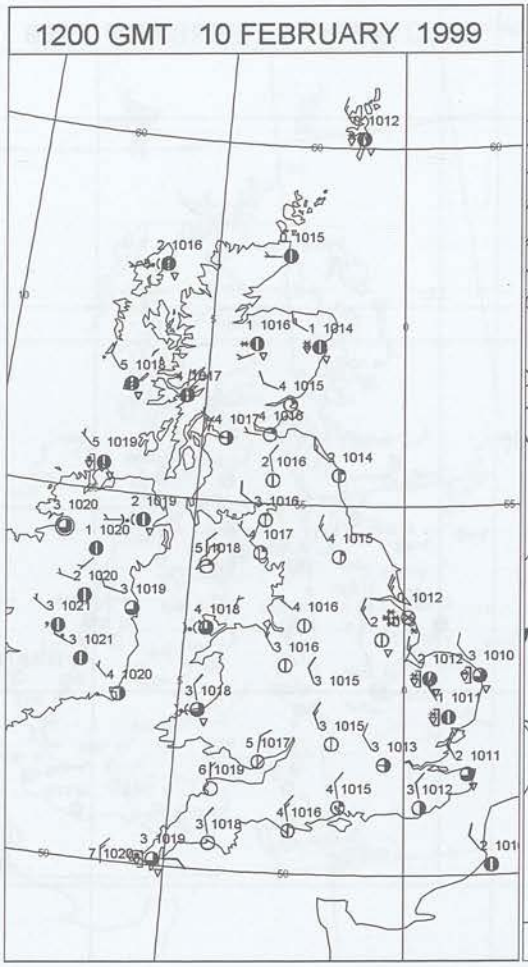



Crown Copyright 1999, All Rights Reserved

SURFACE REPORTS

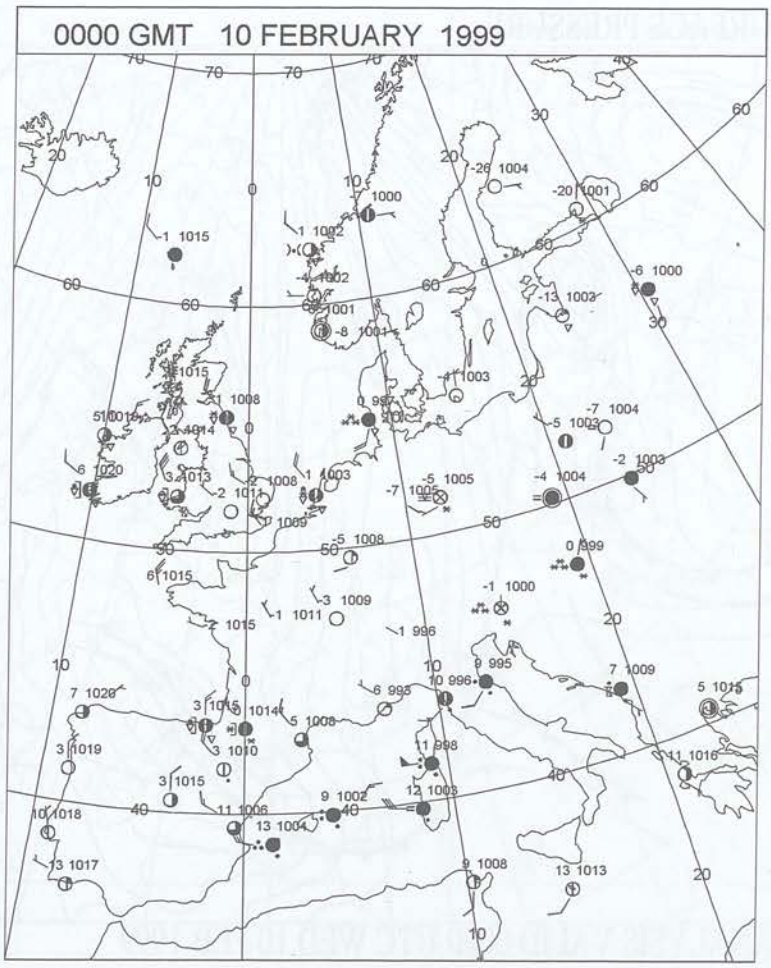

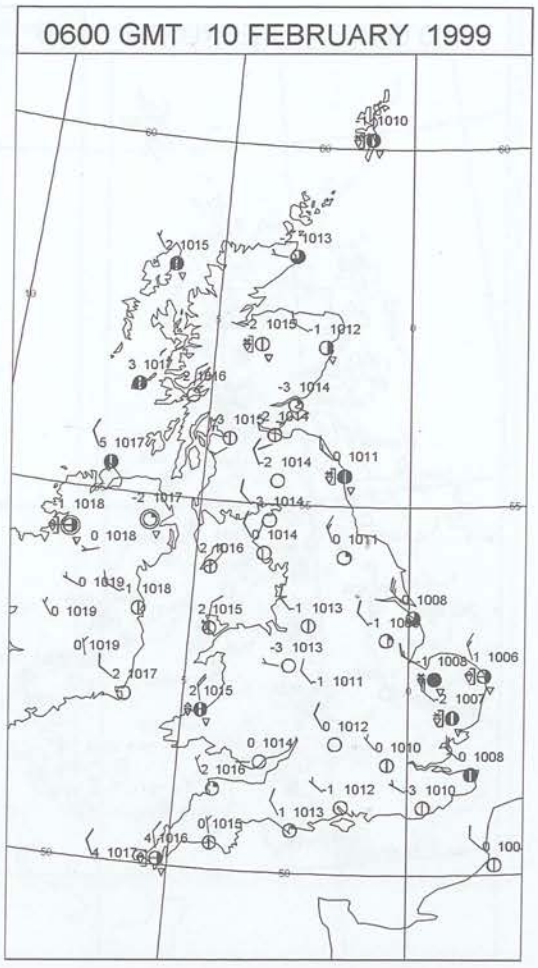

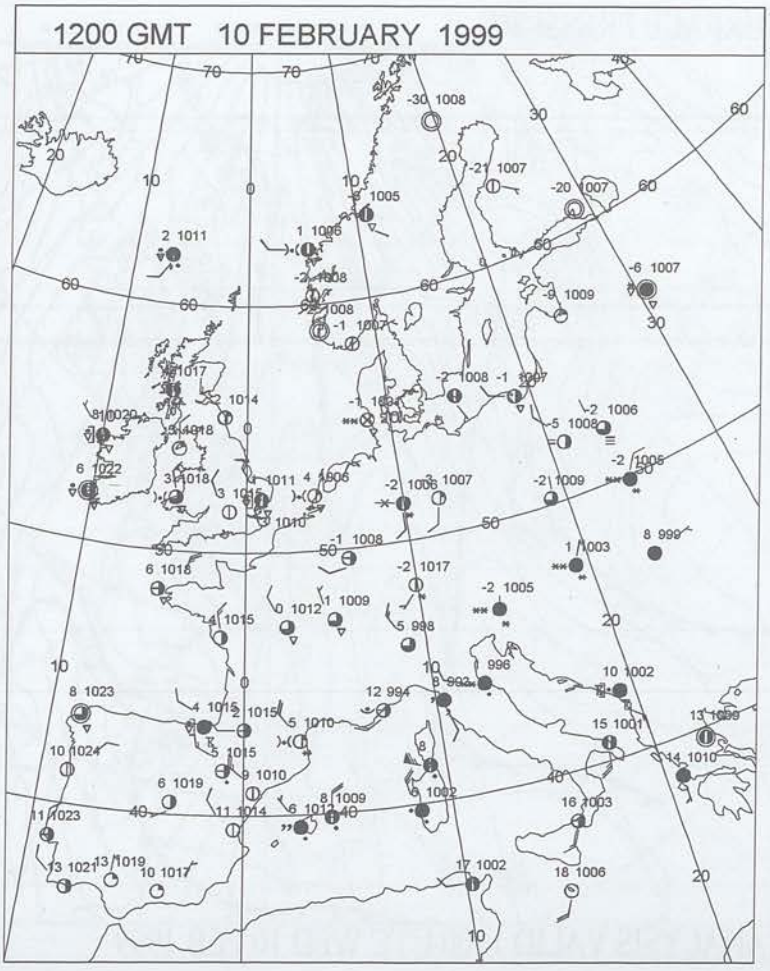

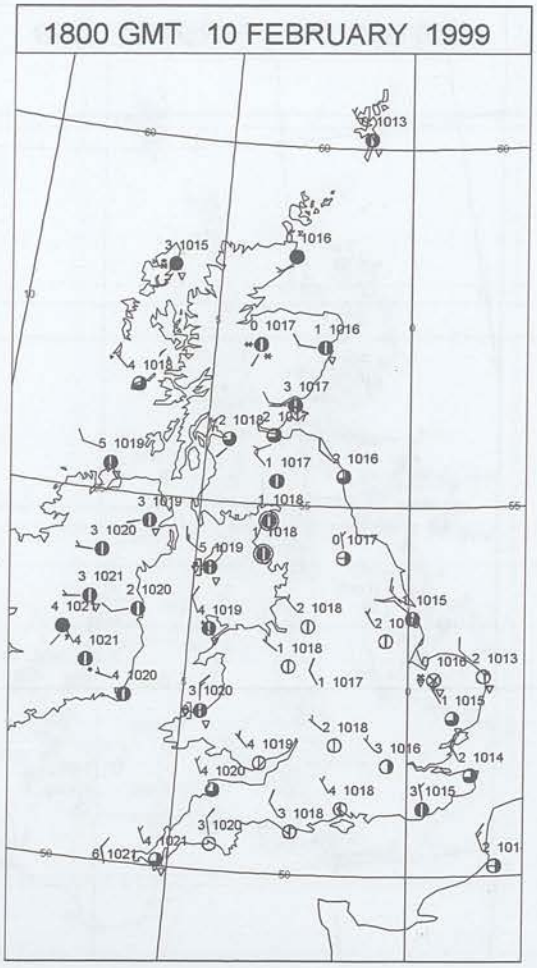

Crown Copyright 1999, All Rights Reserved

SIGNIFICANT WEATHER

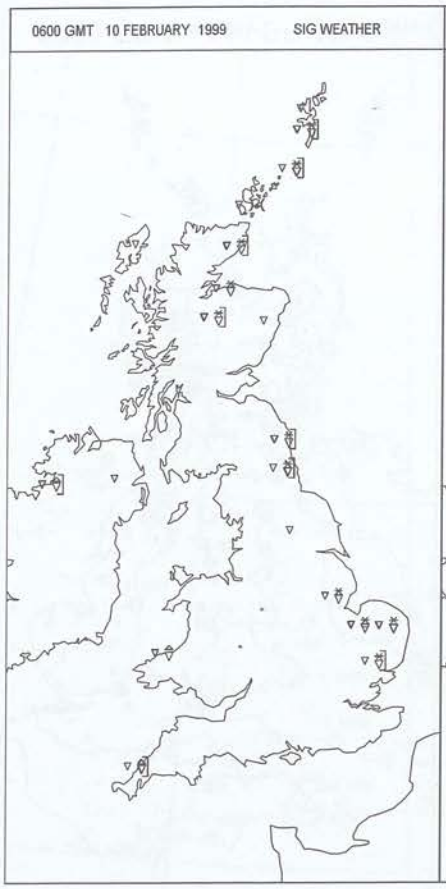

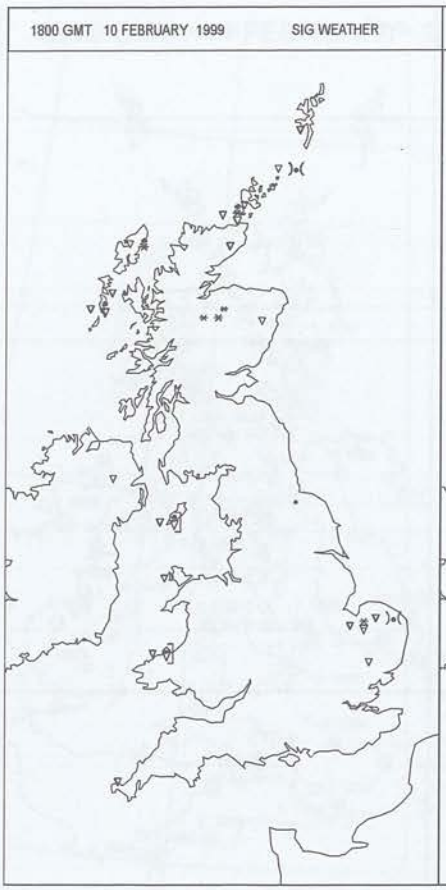

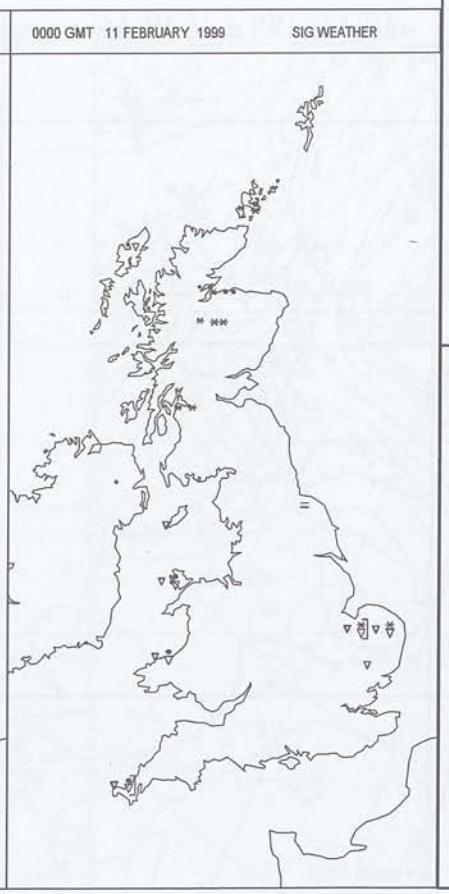

Summary of UK weather for Wednesday 10 February 1999

Northern and eastern Scotland together with eastern coastal counties of England, had sleet and snow showers overnight. There were also some sleet, snow and hail showers from Pembrokeshire to Cornwall. Northern Ireland had clear periods and remaining parts of the United Kingdom had a dry and largely clear night.

Northern Ireland had a rather cloudy day with isolated showers around midday. Western Scotland became cloudy while the east had further hail, sleet and snow showers. There were further snow and rain showers across southwest Wales and Cornwall, as well eastern counties of England from south Yorkshire to Suffolk. Elsewhere it was dry and mostly sunny.

In the evening there was some rain and sleet in the Western Isles and the far north of Scotland, with the rest of Scotland mostly cloudy. Further snow showers affected the east coast of England from Yorkshire to Norfolk, with scattered hail or rain showers near the west coast of Wales.

It was mostly rather cold or cold.

EXTREMES

Highest Maximum:
7.4 Scilly, Isles Of Scilly
Lowest Maximum:
1.7 Honington, Suffolk
1.7 Moel-Y-Crio, Clwyd
Lowest Minimum:
-7.9 Saughall, Ayrshire
Lowest Grass Minimum:
-11.9 Portglenone, Antrim
Most Rain:
14.2 Loch Glascarnoch, Ross & Cromarty
Most Sun:
9.1 Hurn, Dorset

Crown Copyright 1999, All Rights Reserved

Wednesday 10 February 1999

DAILY CLIMATE DATA

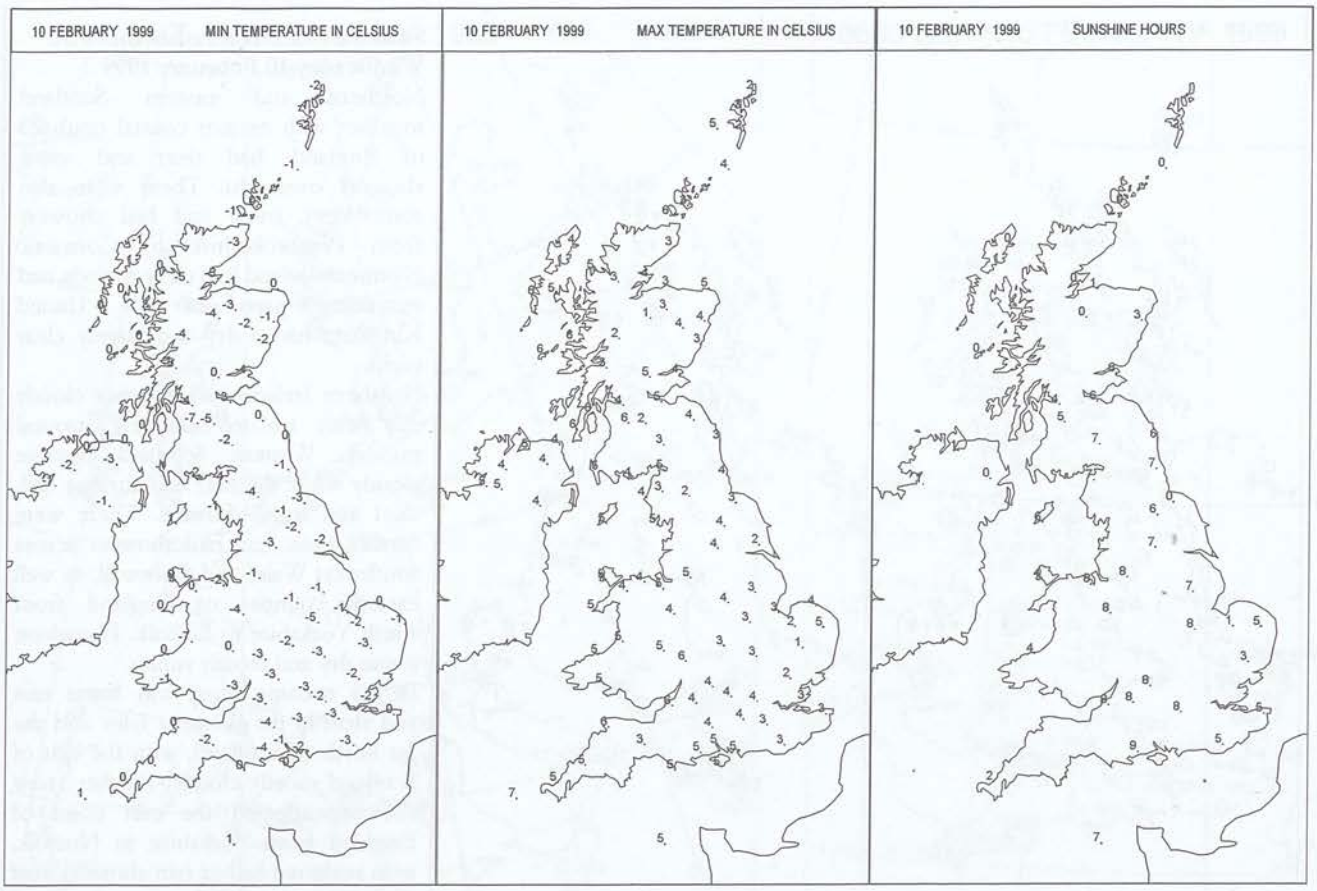

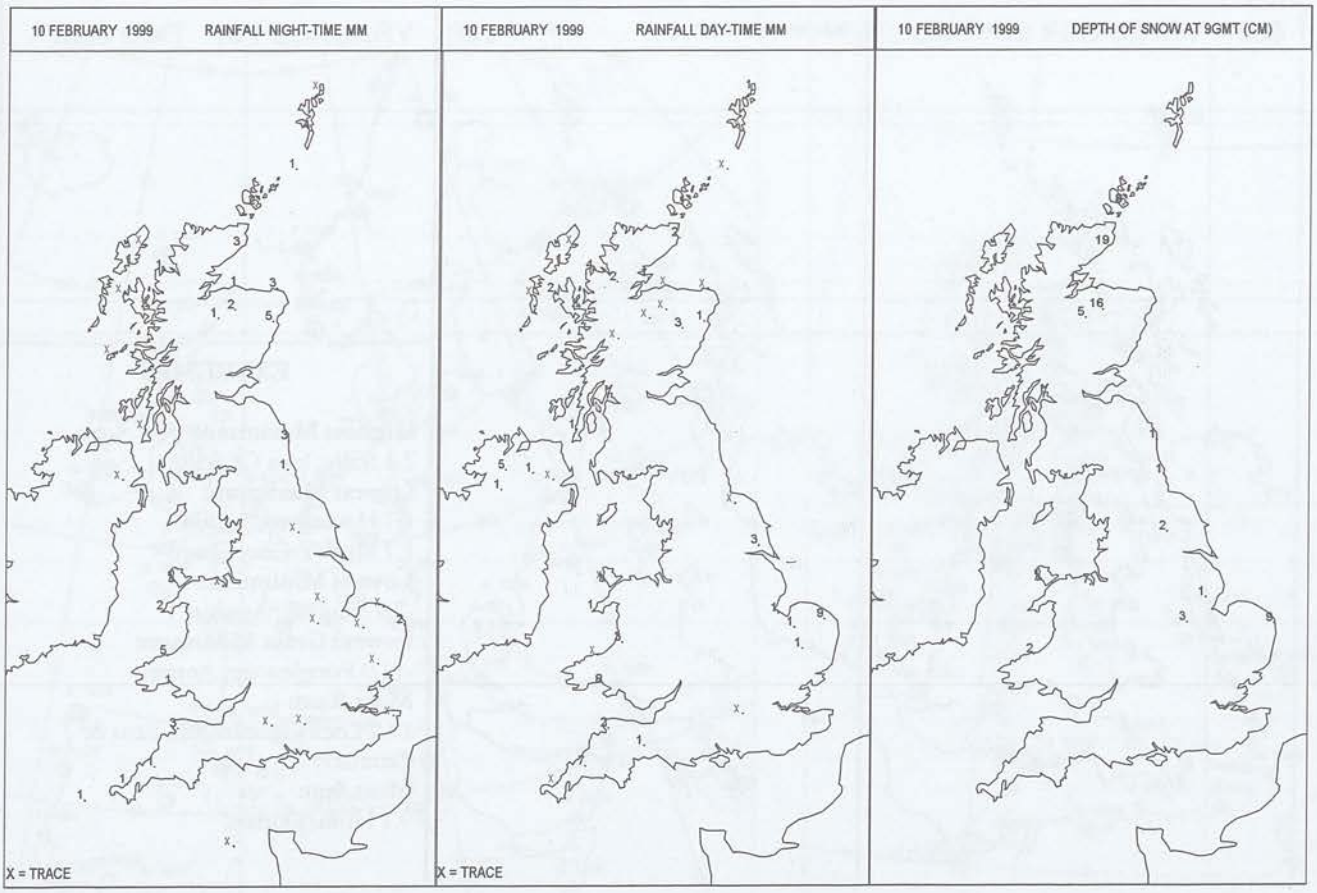

Crown Copyright 1999, All Rights Reserved

DAILY WEATHER SUMMARY

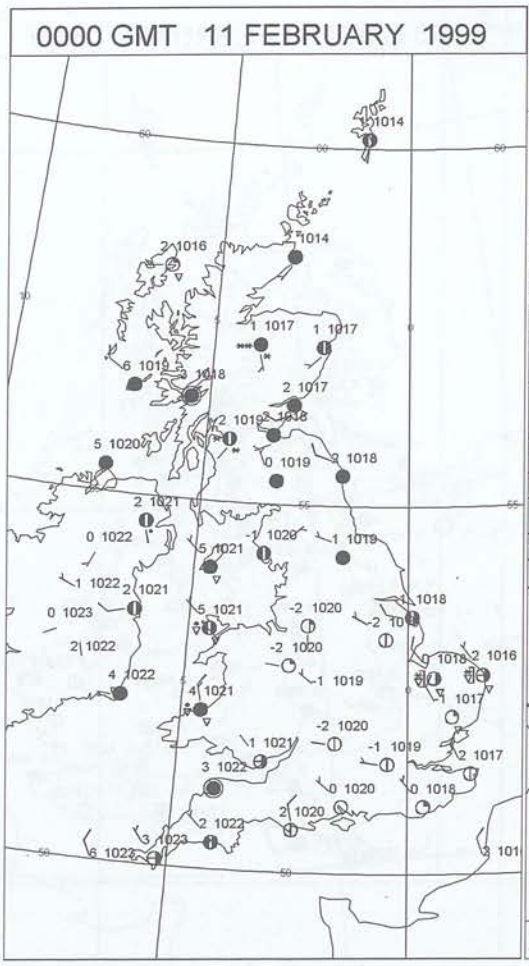

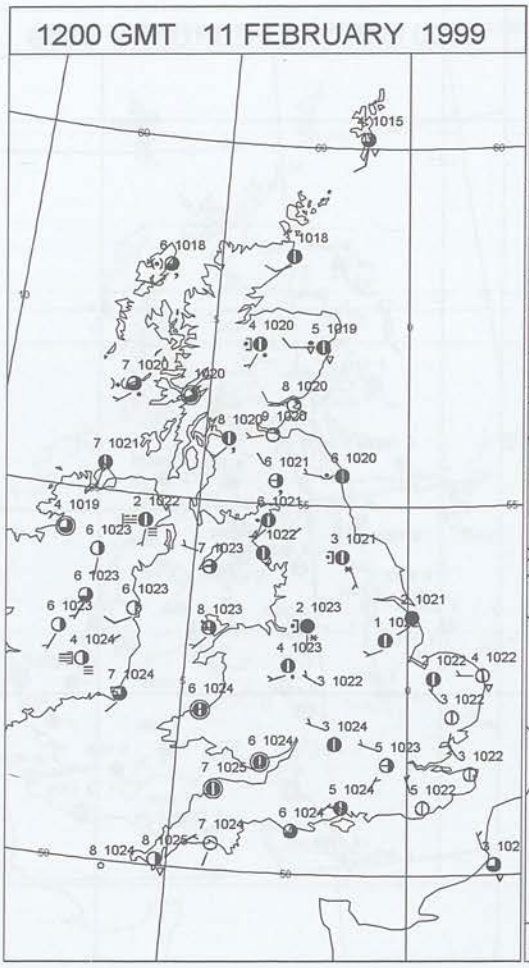

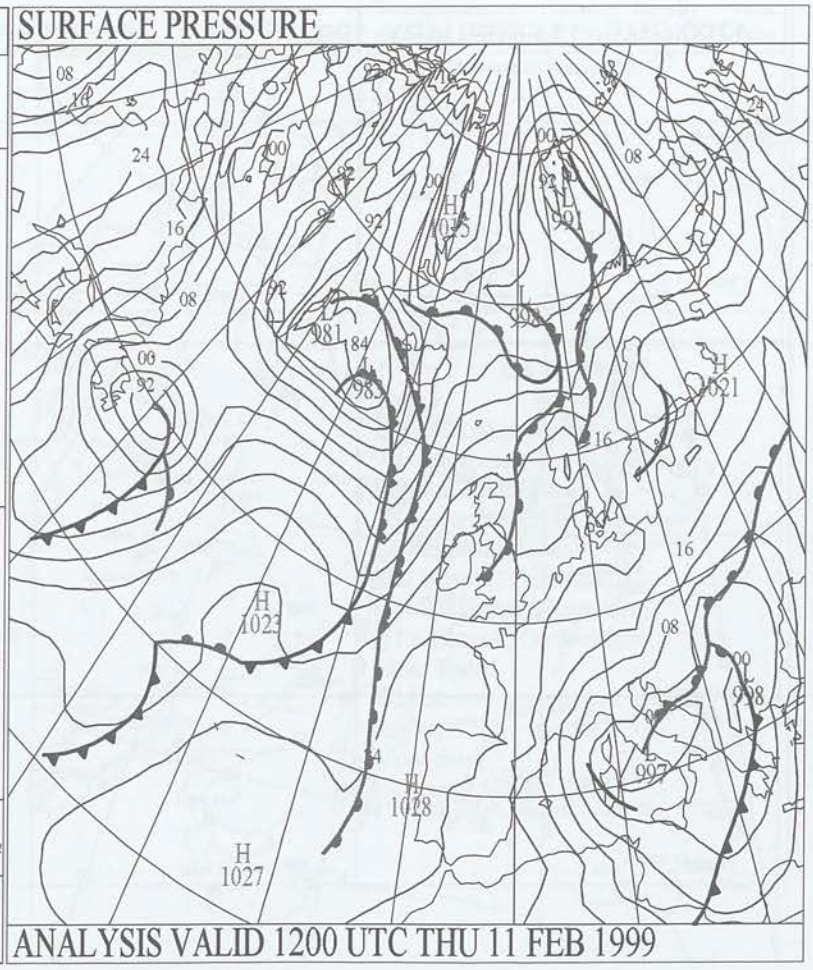

Crown Copyright 1999, All Rights Reserved

SURFACE REPORTS

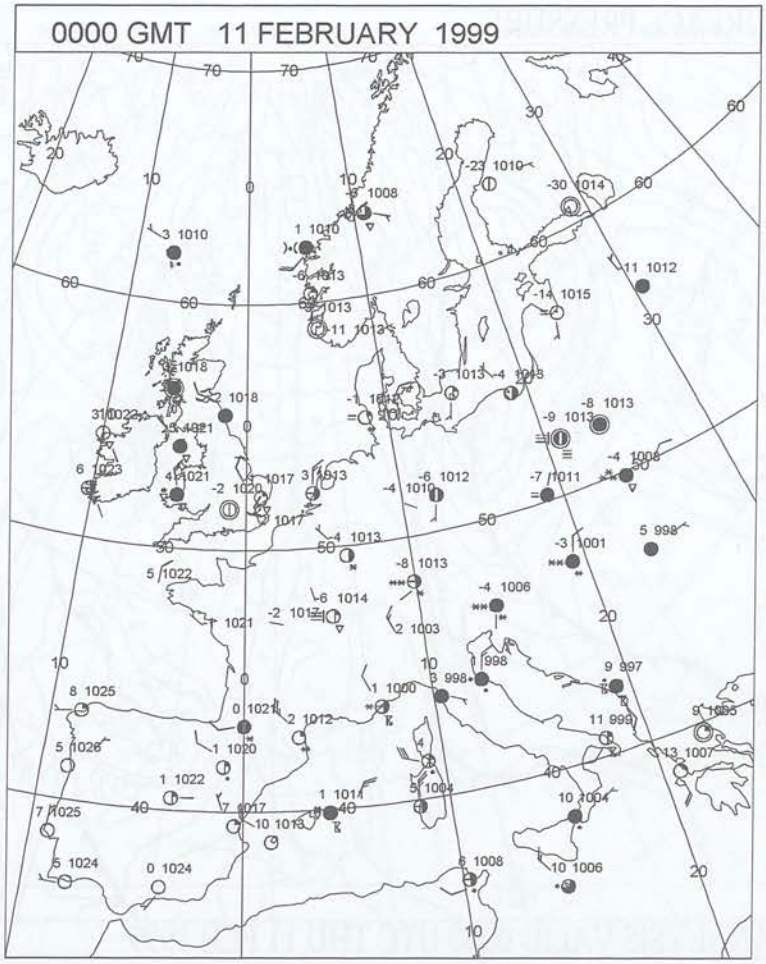

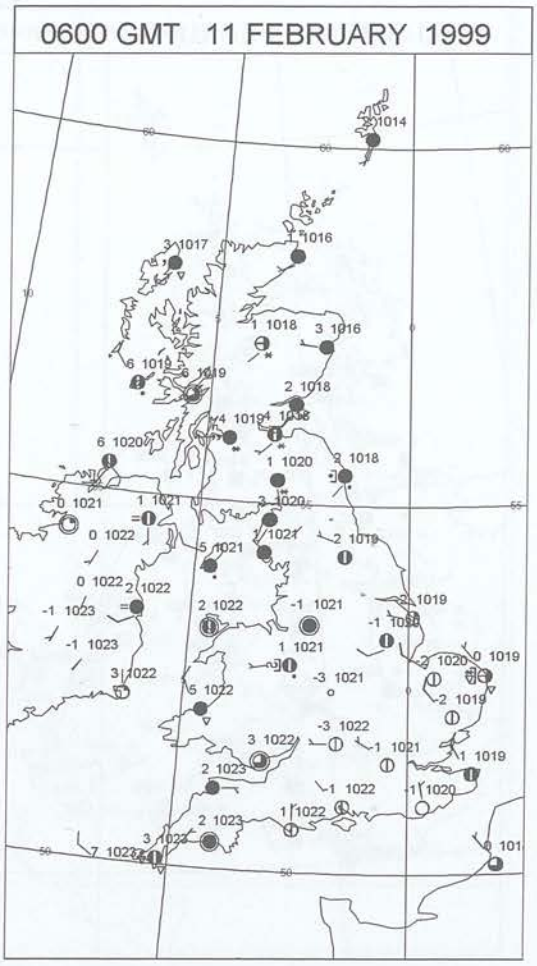

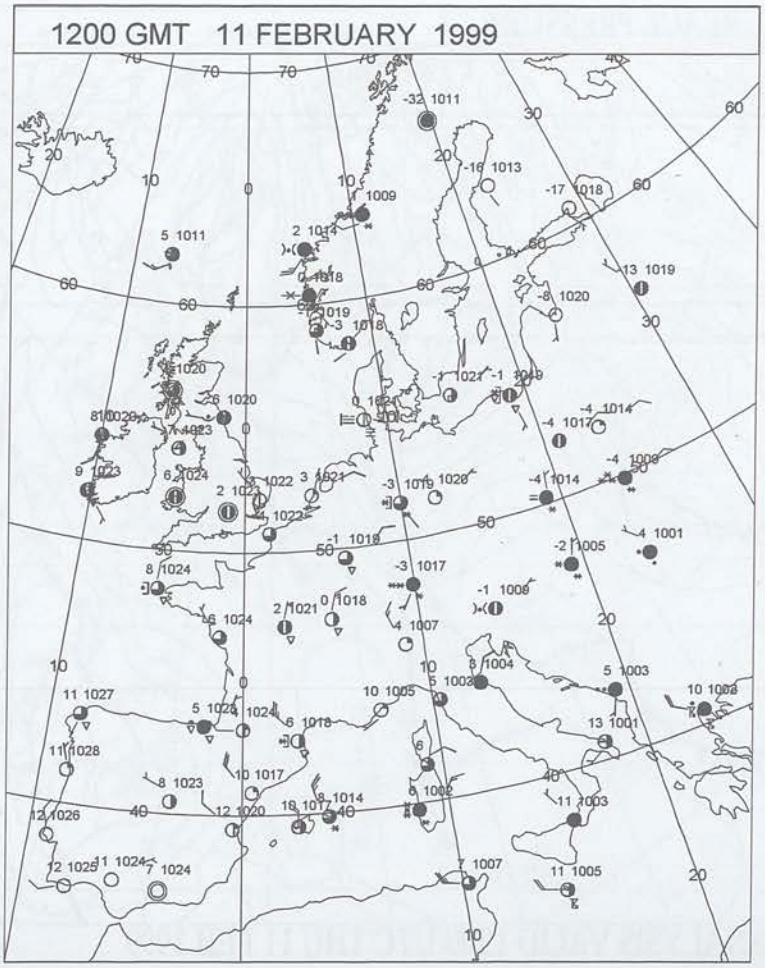

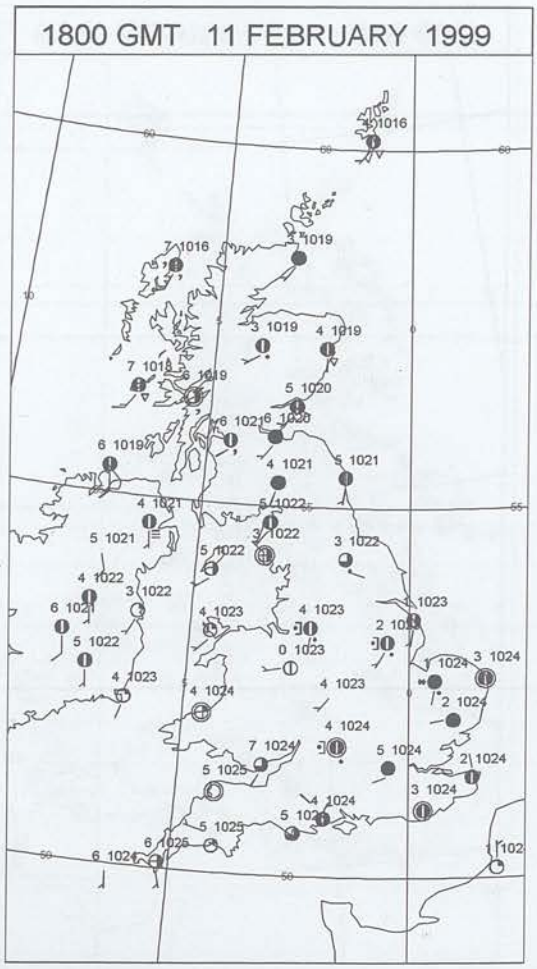

Crown Copyright 1999, All Rights Reserved

SIGNIFICANT WEATHER

Summary of UK weather for Thursday 11 February 1999

Southern and eastern parts of England were mostly dry and clear overnight, although snow and hail showers did plague the North Sea coasts. The rest of the country was rather cloudy with outbreaks of light rain, sleet or snow. However, more broken cloud did edge in from the northwest later in the night.

During the morning the south and east of England was mostly dry and sunny. However, the cloud and outbreaks of light rain or sleet further northwest, slowly edged in during the afternoon. Meanwhile, the more broken cloud in the northwest extended to much of Scotland and Northern Ireland during the day, reaching western parts of England and Wales by evening.

During the evening the cloudier weather with patches of light rain or sleet became confined to East Anglia and southeast England. The rest of England and Wales had clear periods with a few mist patches forming. Scotland was generally dry with variable cloud. Thickening cloud spread from the west into Northern Ireland bringing a few outbreaks of rain.

Temperatures were mostly near normal, although parts of eastern England were rather cold.

EXTREMES

Highest Maximum:
9.4 Charterhall, Berwickshire
Lowest Maximum:
2.5 Cottesmore, Leicestershire
Lowest Minimum:
-8.2 Benson, Oxfordshire
Lowest Grass Minimum:
-11.6 Benson, Oxfordshire
Most Rain:
9.0 Kilmory, Argyll (In Highland Region)
Most Sun:
8.4 Jersey Airport, Jersey

Crown Copyright 1999, All Rights Reserved

DAILY CLIMATE DATA

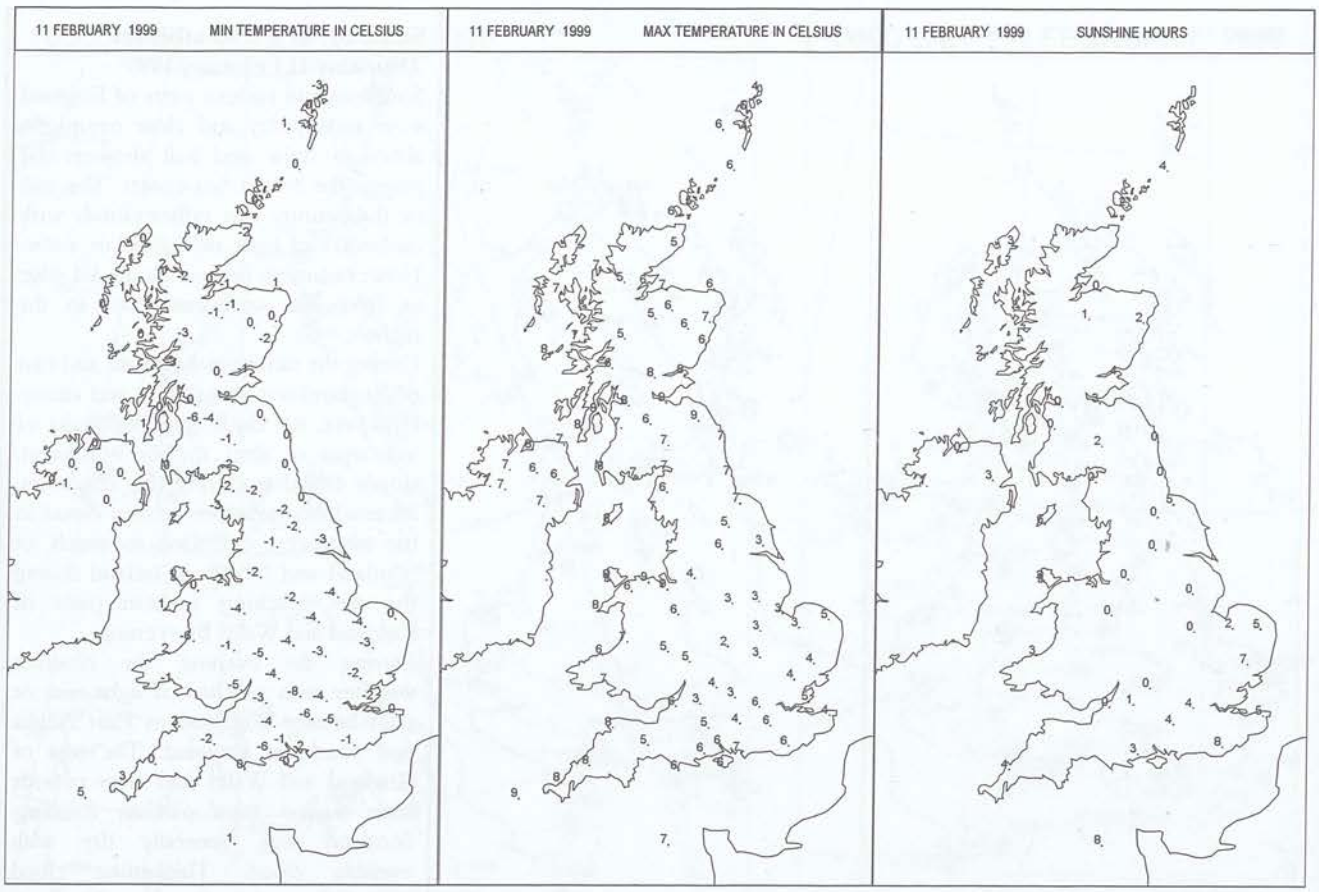

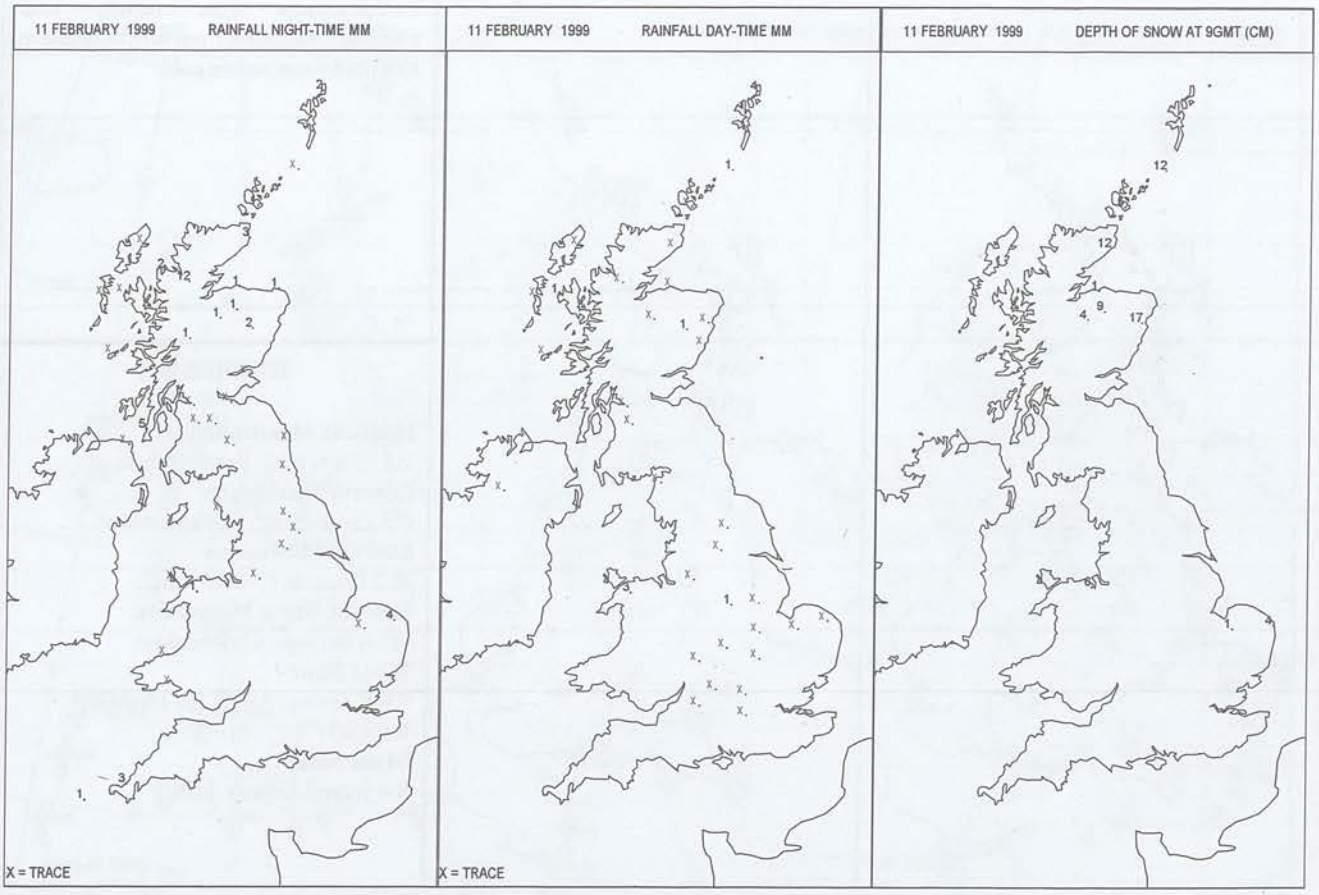

Crown Copyright 1999, All Rights Reserved

DAILY WEATHER SUMMARY

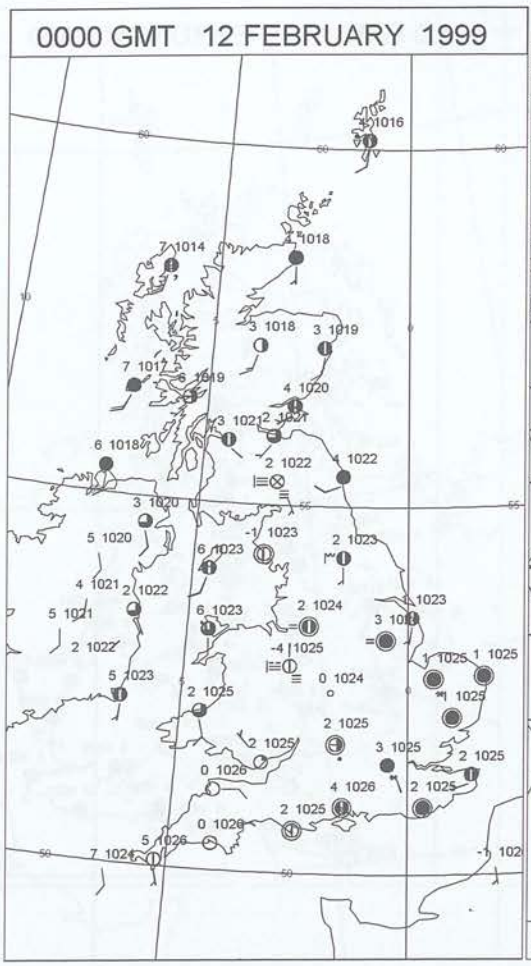

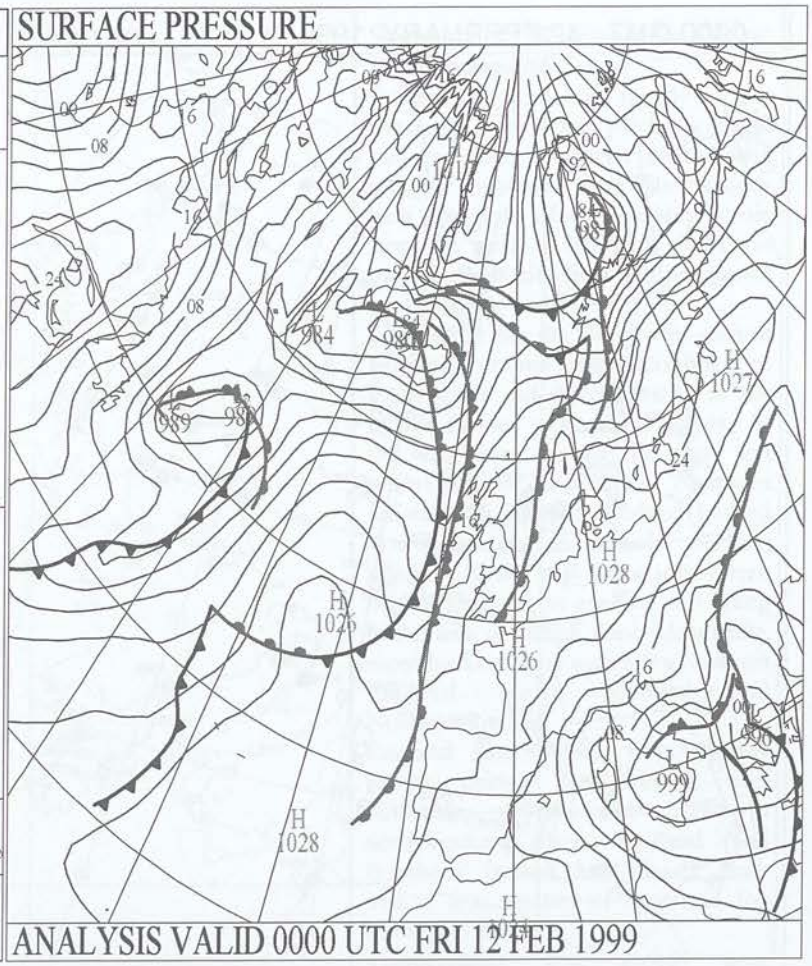

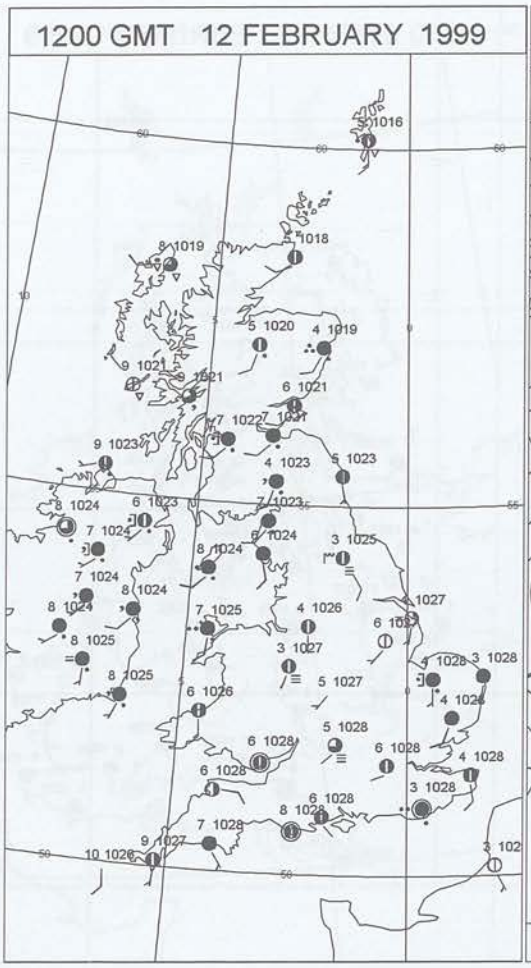

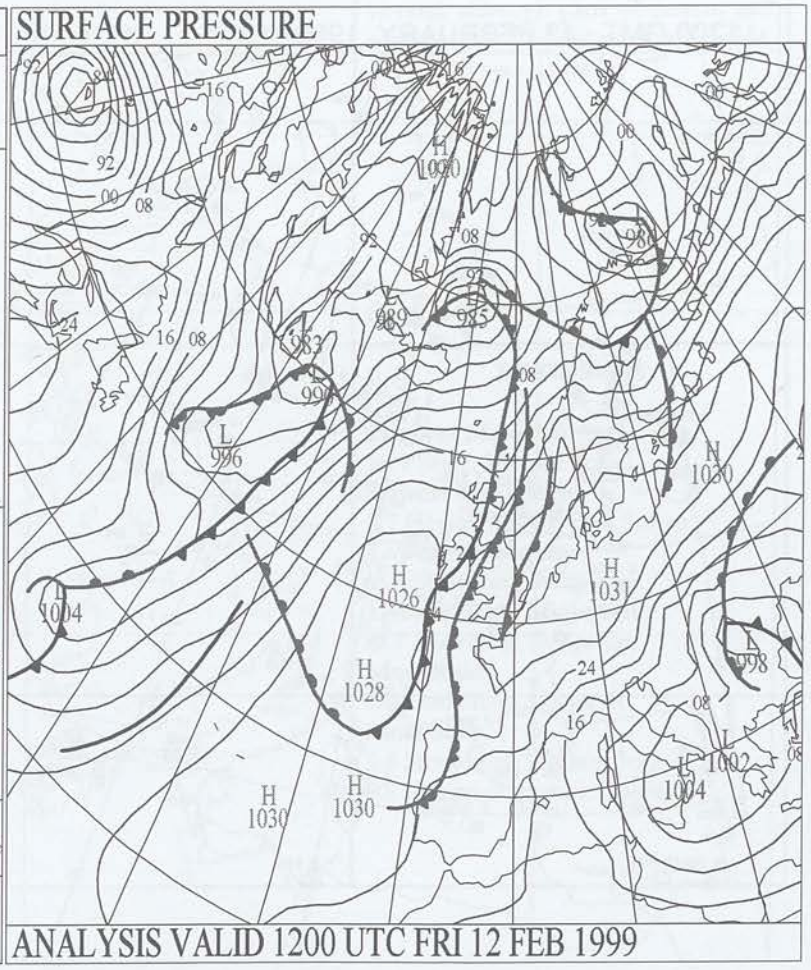

Crown Copyright 1999, All Rights Reserved

SURFACE REPORTS

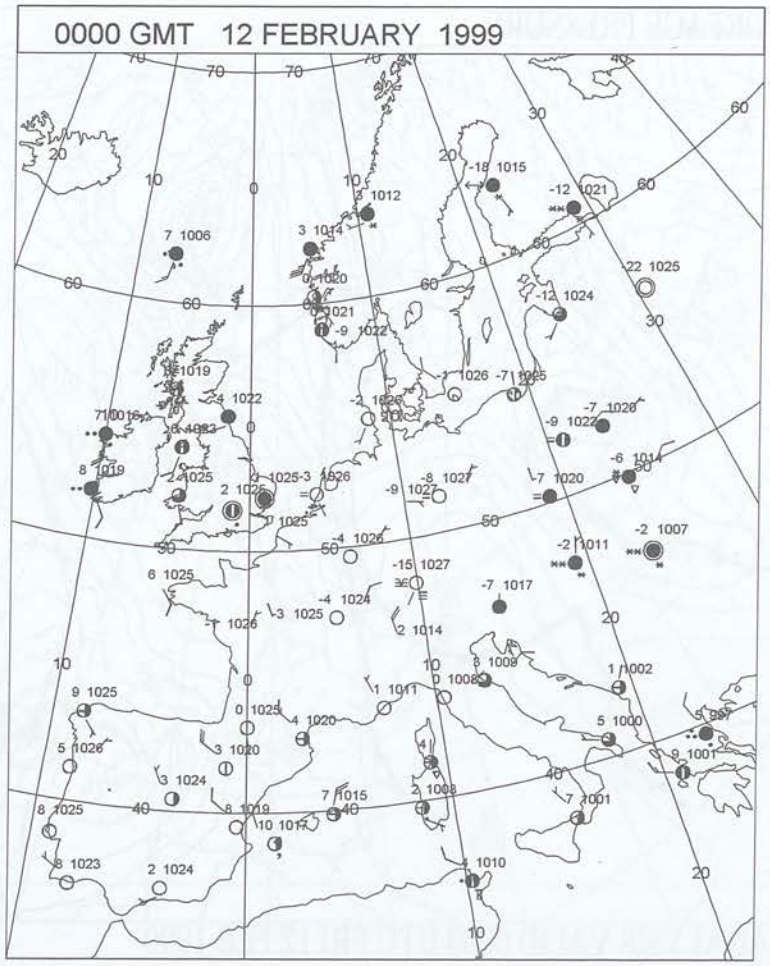

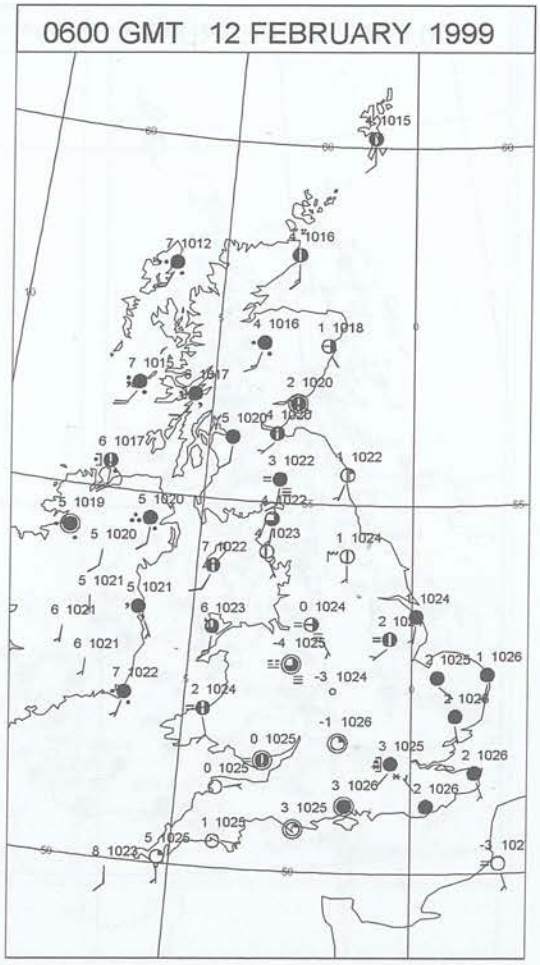

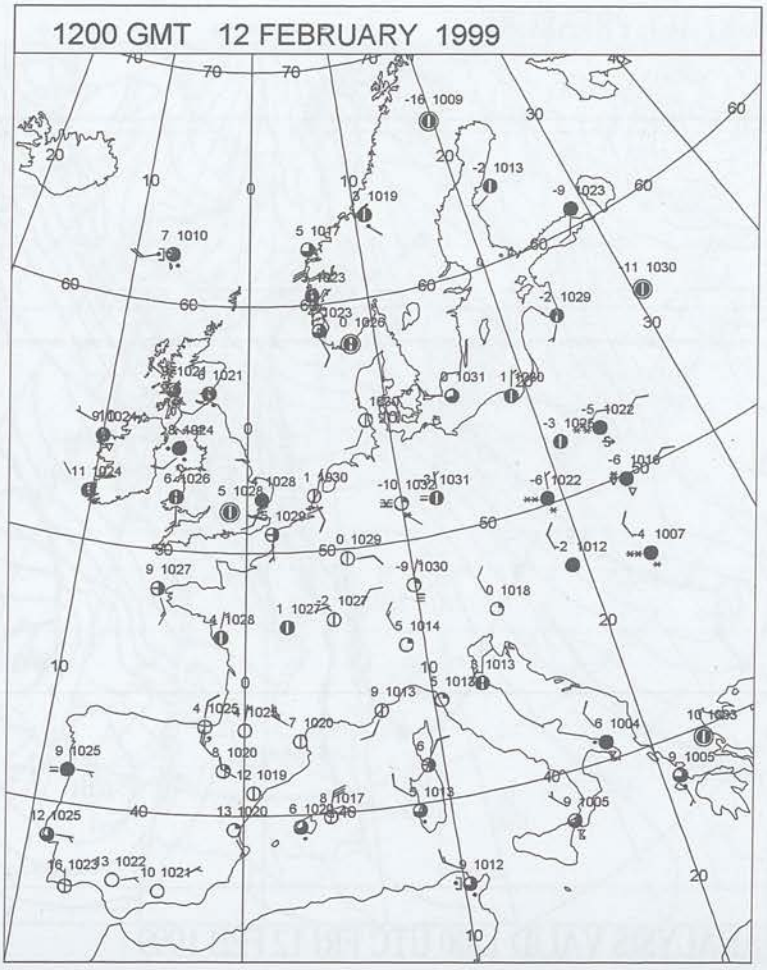

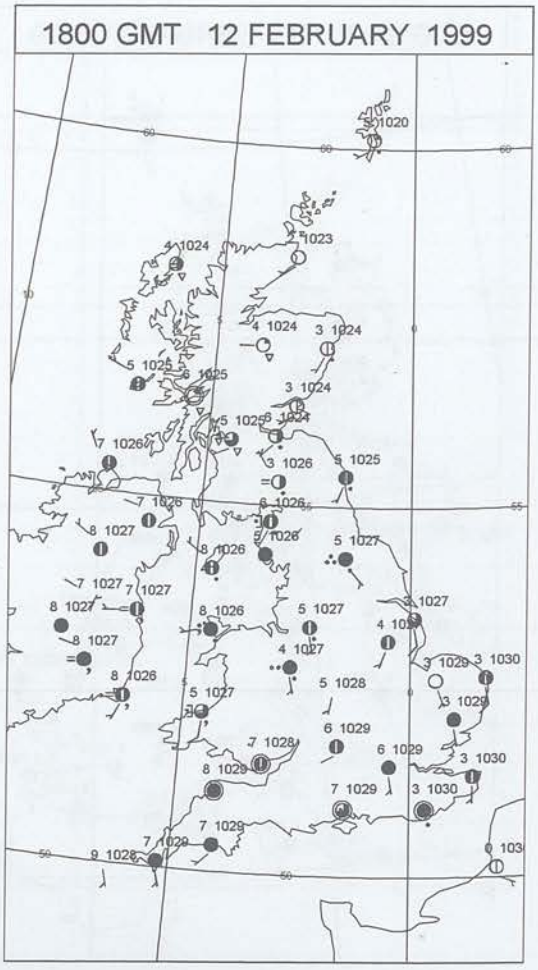

Crown Copyright 1999, All Rights Reserved

SIGNIFICANT WEATHER

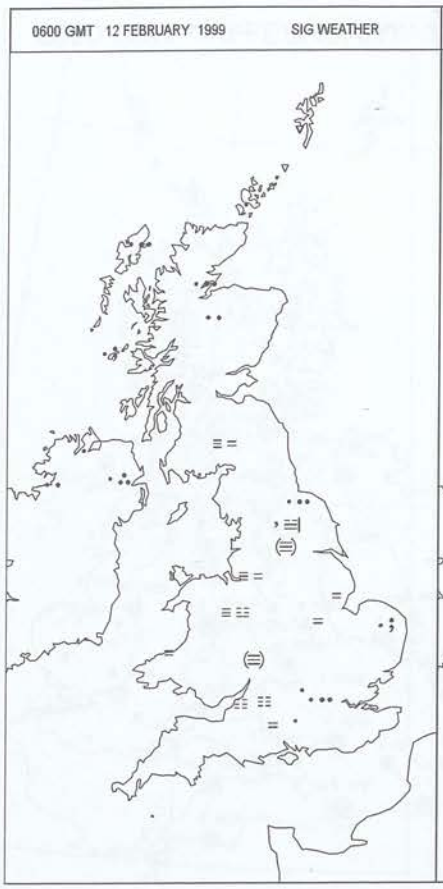

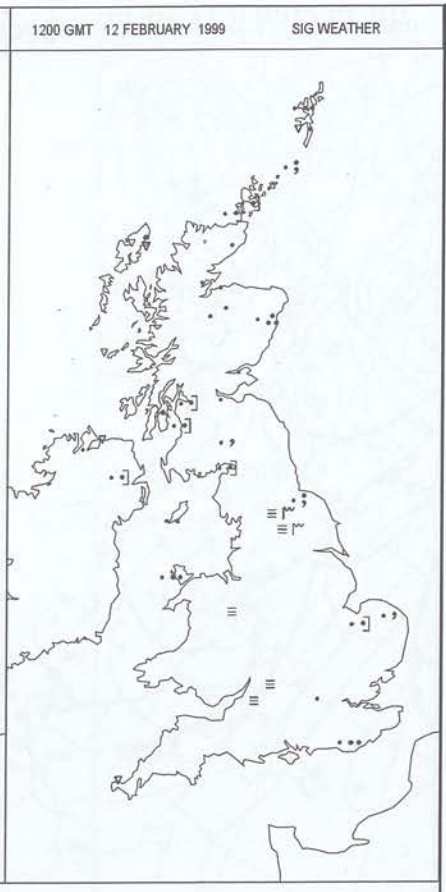

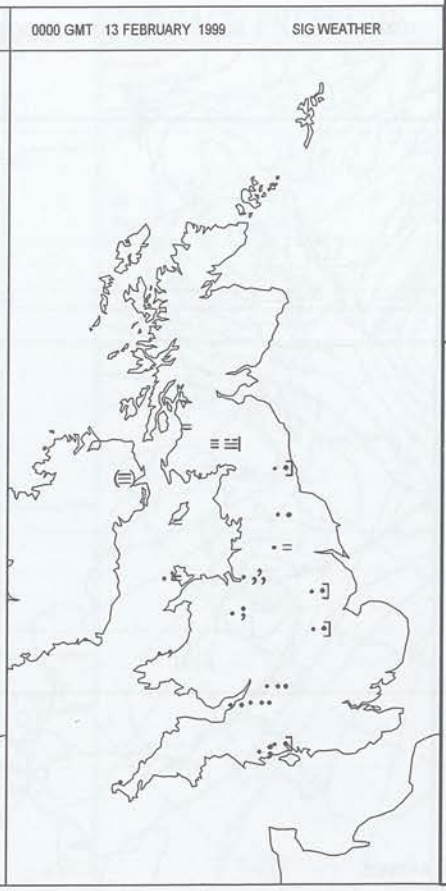

Summary of UK weather for Friday 12 February 1999

Eastern England was mostly cloudy overnight with a few patches of light rain or sleet. Northern Ireland and western Scotland were also cloudy with outbreaks of rain pushing across from the west. In between, cloud was more broken with frost and patches of mist and fog.

During the day the cloud over eastern England become largely confined to East Anglia and the Southeast, as the breaks further west edged across. At the same time, though, the cloud and outbreaks of rain over Northern Ireland and western Scotland pushed slowly east and southwards, reaching much of Wales and the northwestern half of England by evening and filling in the area of clearer skies. Meanwhile, more broken cloud with a few showers followed across Scotland and Northern Ireland.

England and Wales were mostly cloudy during the evening with outbreaks of rain and drizzle in northwestern parts. Scotland and Northern Ireland had clearer skies with a few patches of mist and fog starting to form.

Temperatures were mostly near normal, although parts of eastern and southeastern England were rather cold.

EXTREMES

Highest Maximum:
10.7 Scilly, Isles Of Scilly
Lowest Maximum:
3.7 Herstmonceux, East Sussex
Lowest Minimum:
-5.3 Shawbury, Shropshire
Lowest Grass Minimum:
-8.7 Shawbury, Shropshire
Most Rain:
8.2 Cardinham, Cornwall
Most Sun:
5.8 Stornoway, Western Isles
5.8 Guernsey Airport, Guernsey

Crown Copyright 1999, All Rights Reserved

Friday 12 February 1999

DAILY CLIMATE DATA

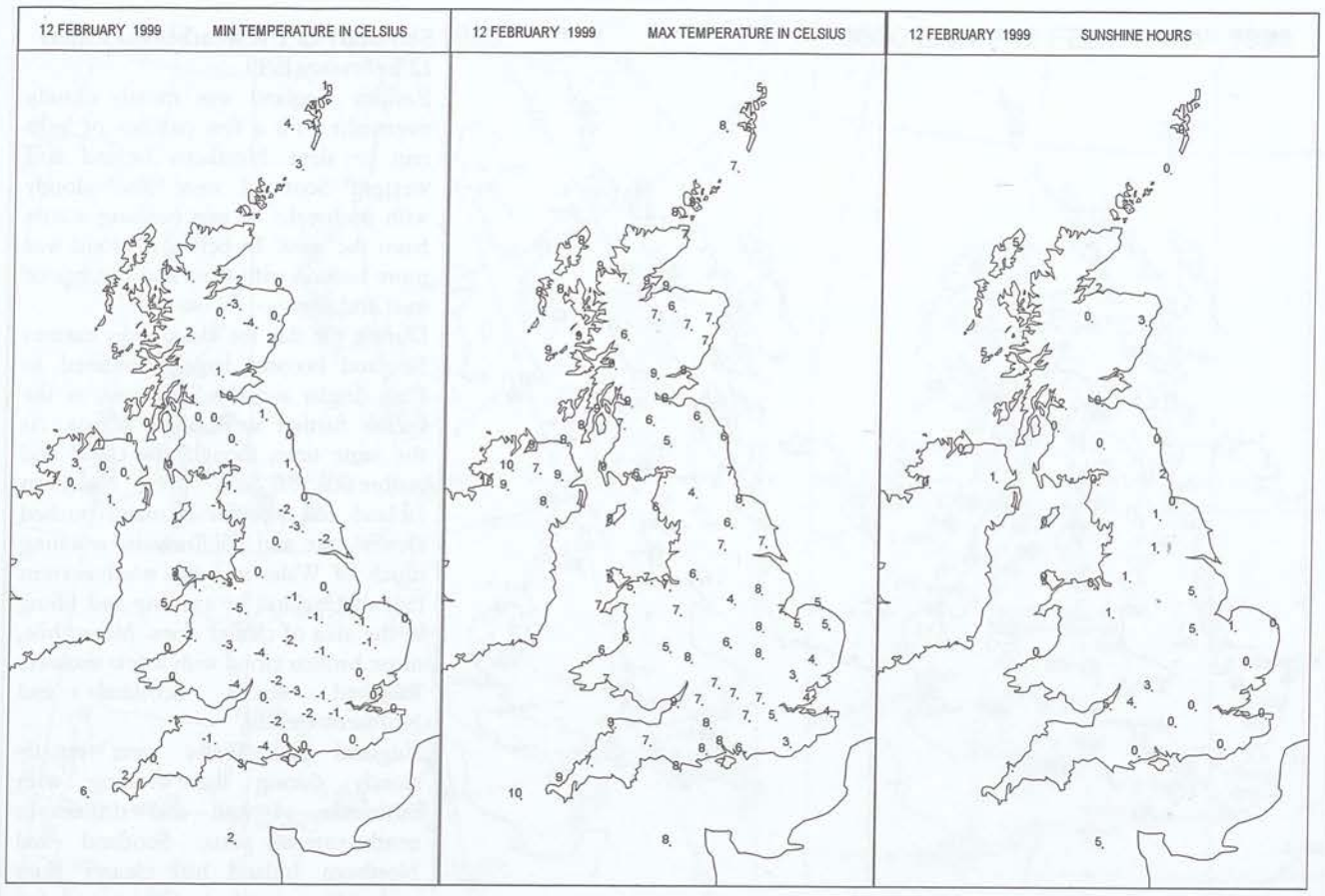

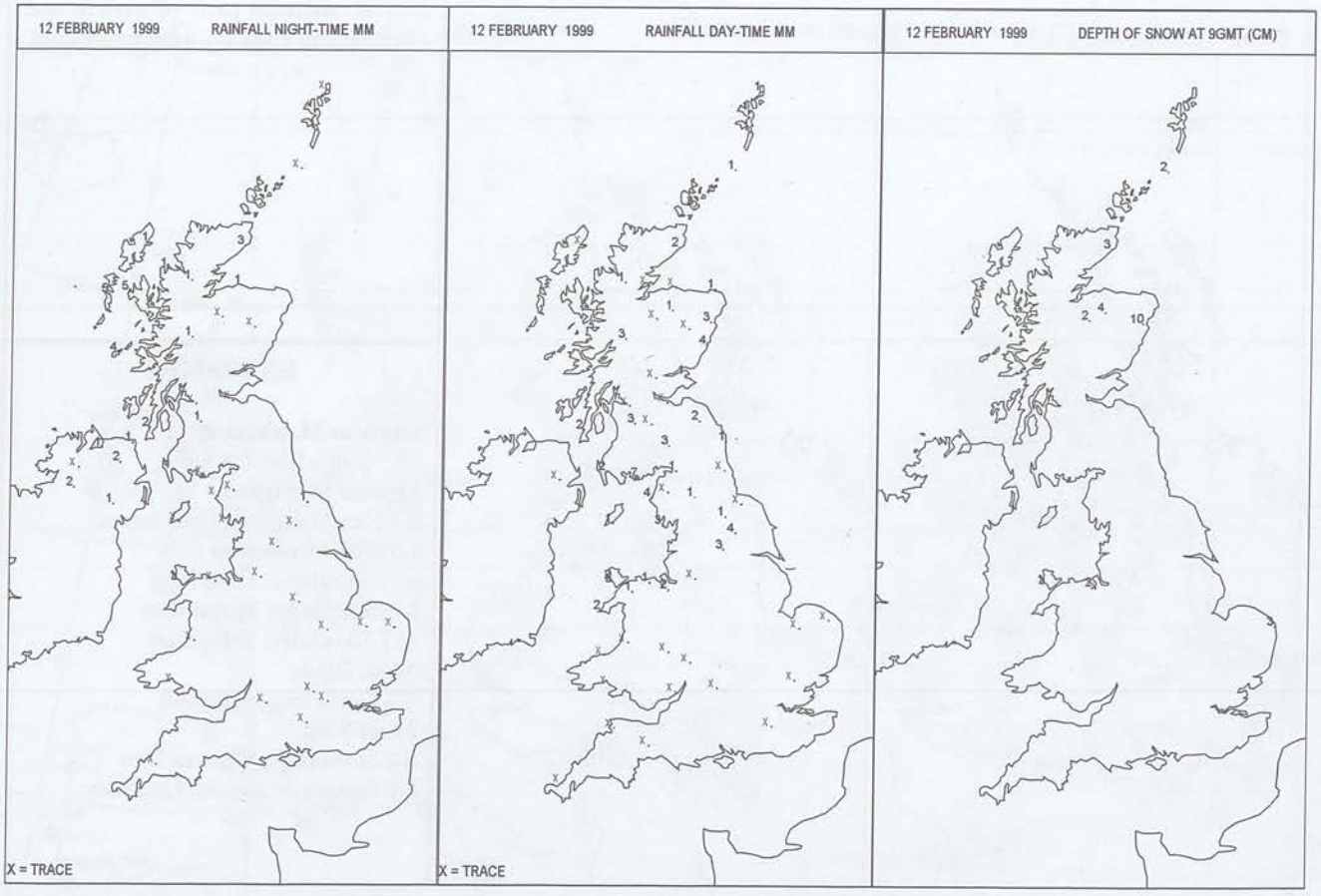

Crown Copyright 1999, All Rights Reserved

DAILY WEATHER SUMMARY

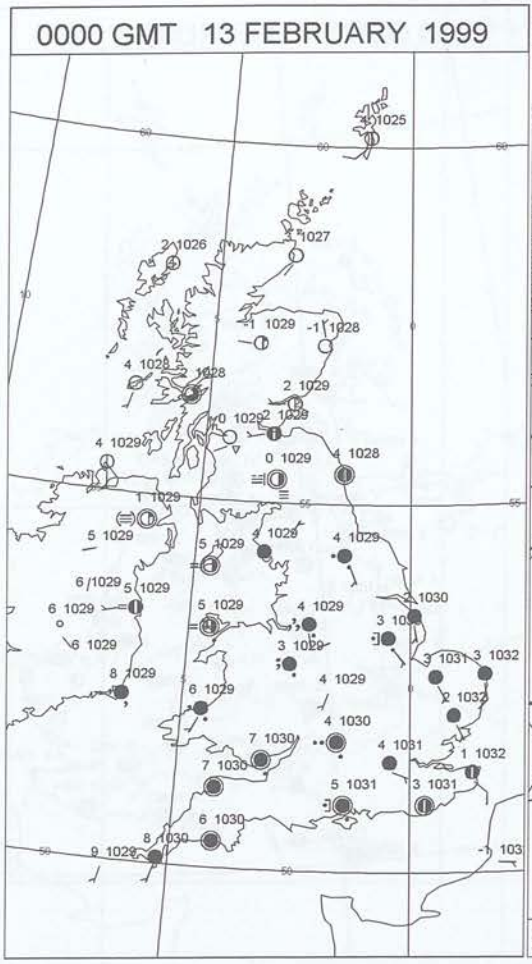



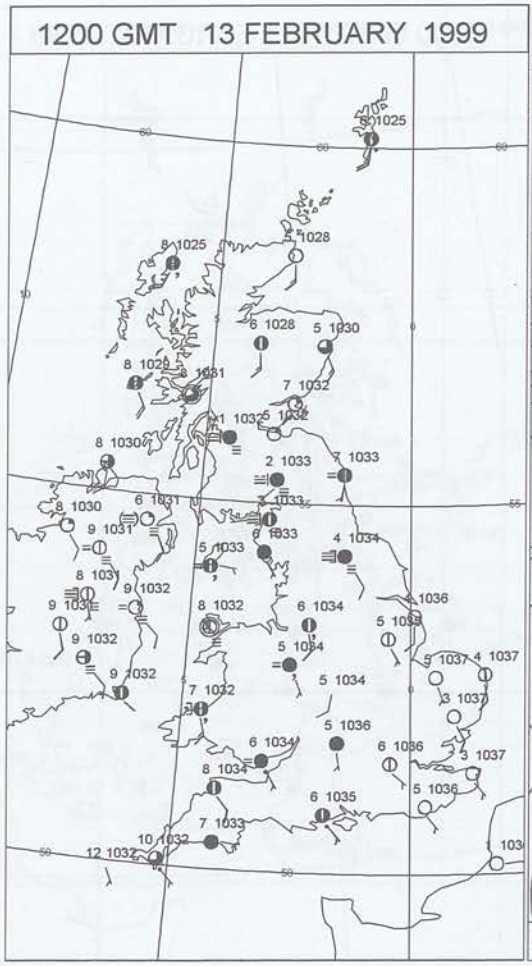



Crown Copyright 1999, All Rights Reserved

SURFACE REPORTS

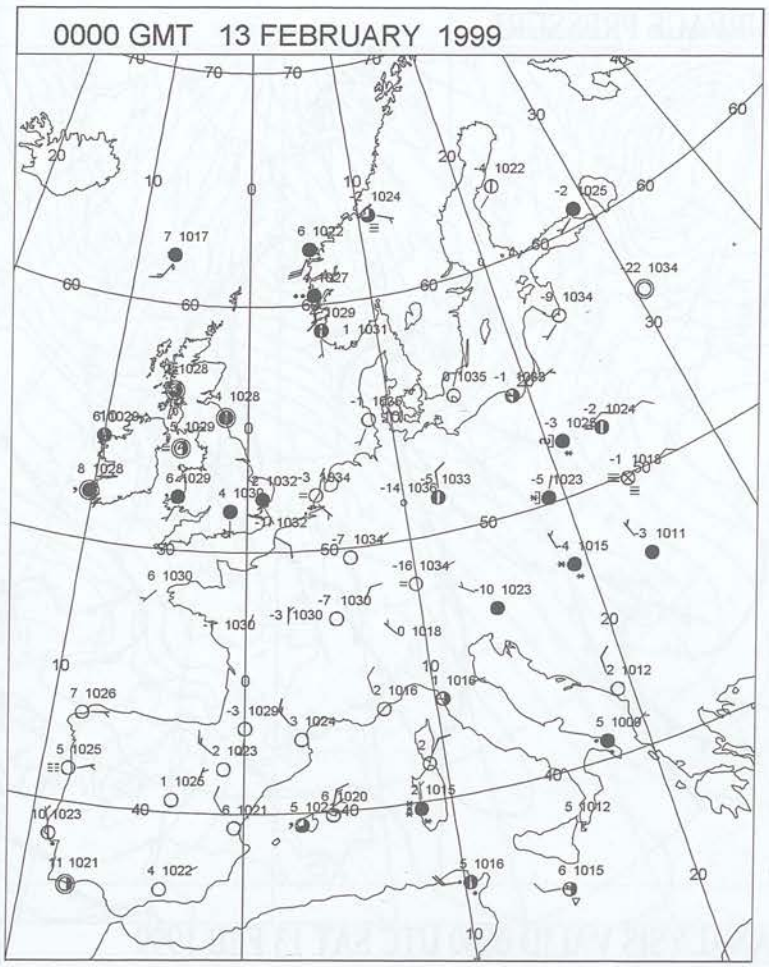

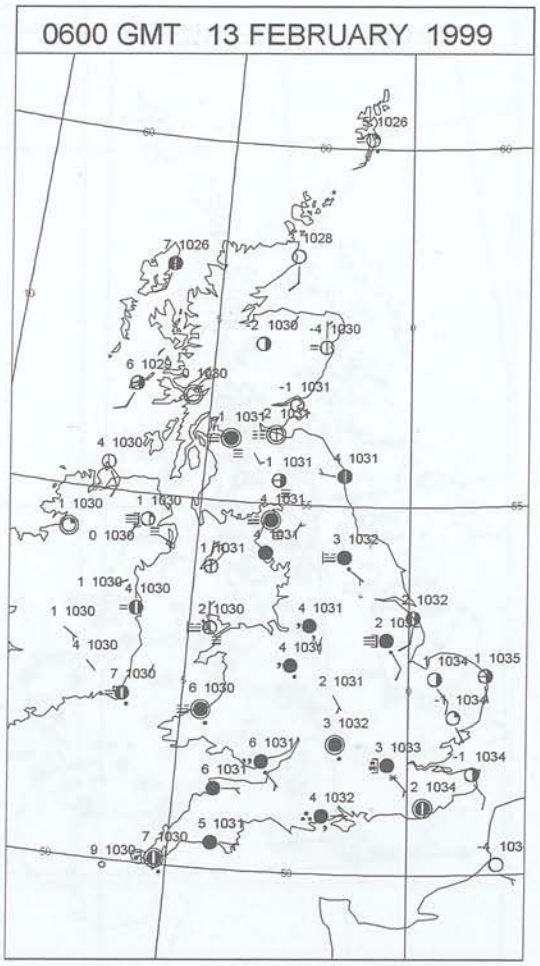

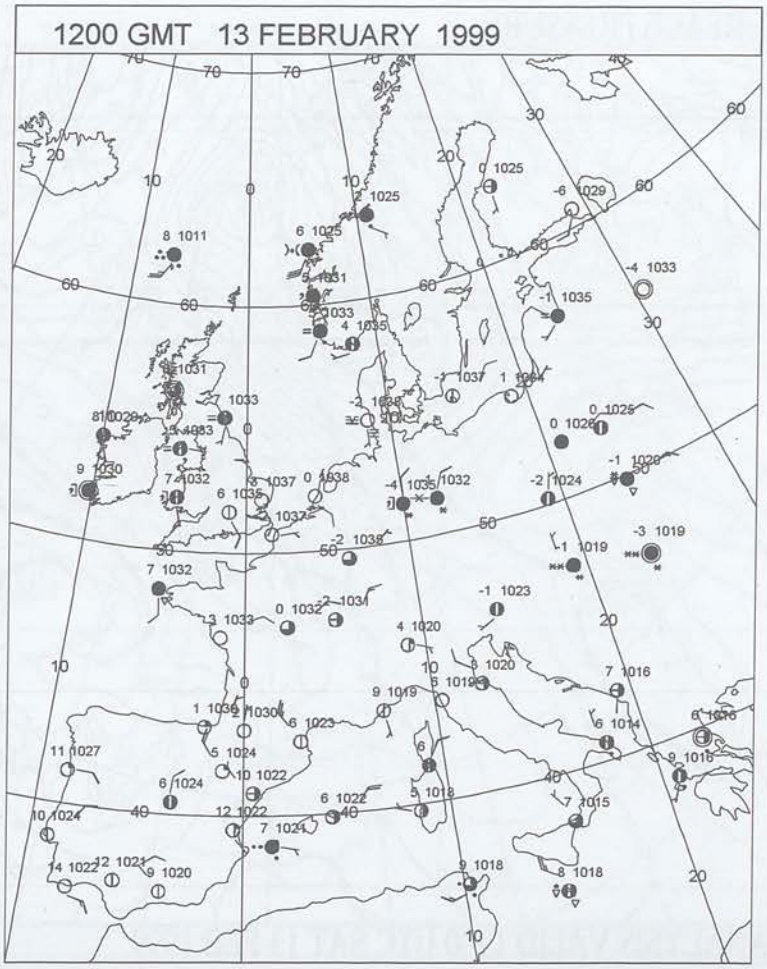

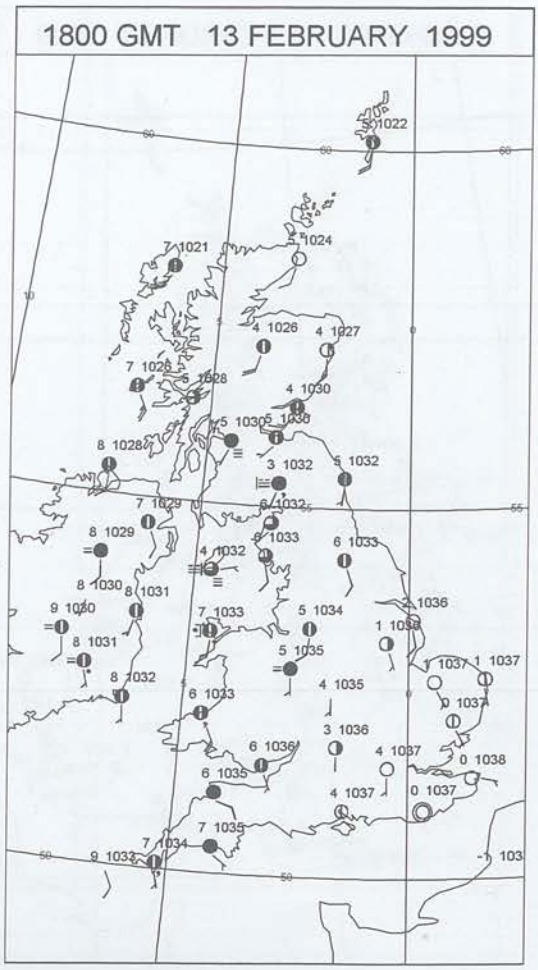

Crown Copyright 1999, All Rights Reserved

SIGNIFICANT WEATHER

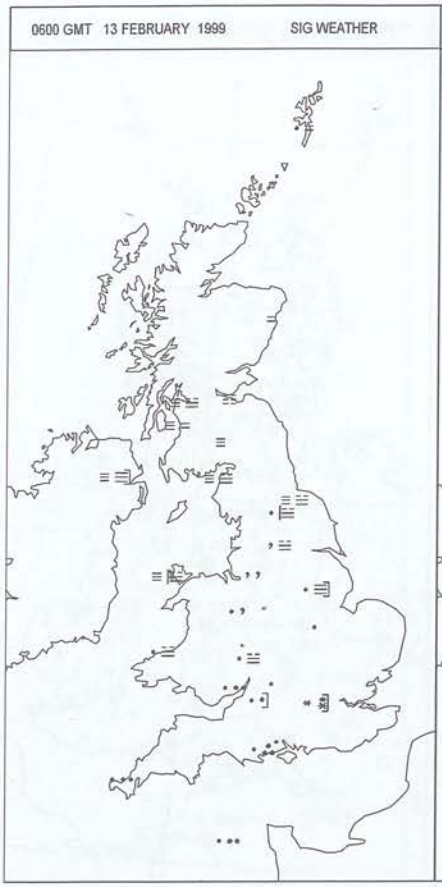

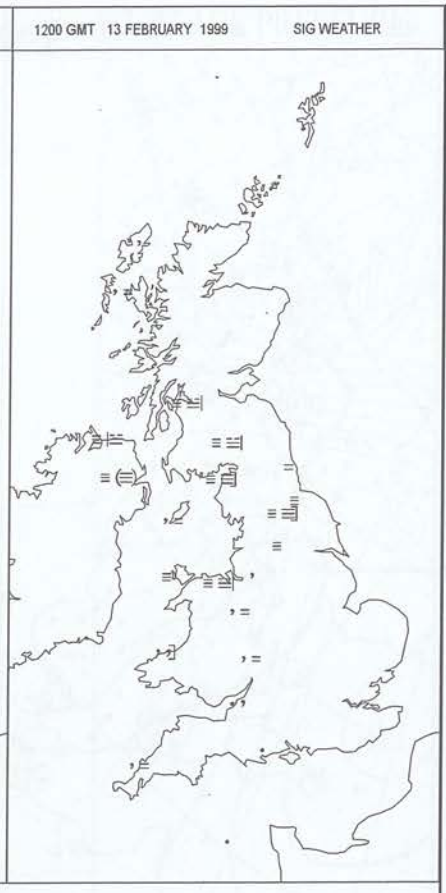

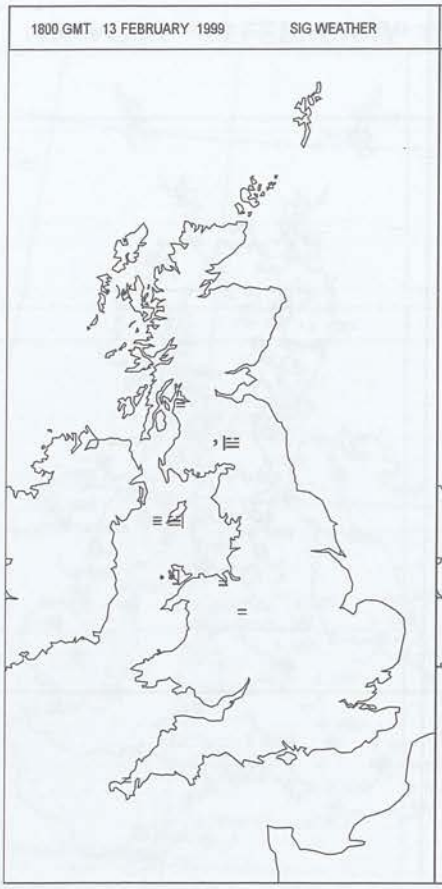

Summary of UK weather for Saturday 13 February 1999

Scotland and Northern Ireland had a mainly dry night but some mist and fog patches formed, mainly in southern Scotland. For England and Wales, much of the night was cloudy and there was some rain and drizzle in place. It became generally dry away from the southwest by morning but mist and fog formed in many northern and western areas. The south east became clear and frosty.

Northern England and Wales had a mainly cloudy day and it was misty although most places became dry. The east and southeast of England became sunny. It was dull and misty in some southwestern parts of Scotland but, in general, much of Scotland and Northern Ireland became bright with some sunshine. It became windy in the northwest during the day.

Through the evening, it was dry, clear and frosty in the southeastern quadrant of the country and there were some clear spells in northeast Scotland. Most other places were dry and cloudy.

Temperatures were mostly near normal or a little above but it was rather cold in parts of the southeast.

EXTREMES

Highest Maximum:
11.7 Scilly, Isles Of Scilly
Lowest Maximum:
3.8 Manston, Kent
Lowest Minimum:
-5.1 Aboyne, Aberdeenshire
Lowest Grass Minimum:
-9.8 Strathallan, Perthshire (In Tayside Region)
Most Rain:
14.3 Dalmally, Argyll (In Strathclyde Region)
Most Sun:
9.2 Wattisham, Suffolk

Crown Copyright 1999, All Rights Reserved

Saturday 13 February 1999

DAILY CLIMATE DATA

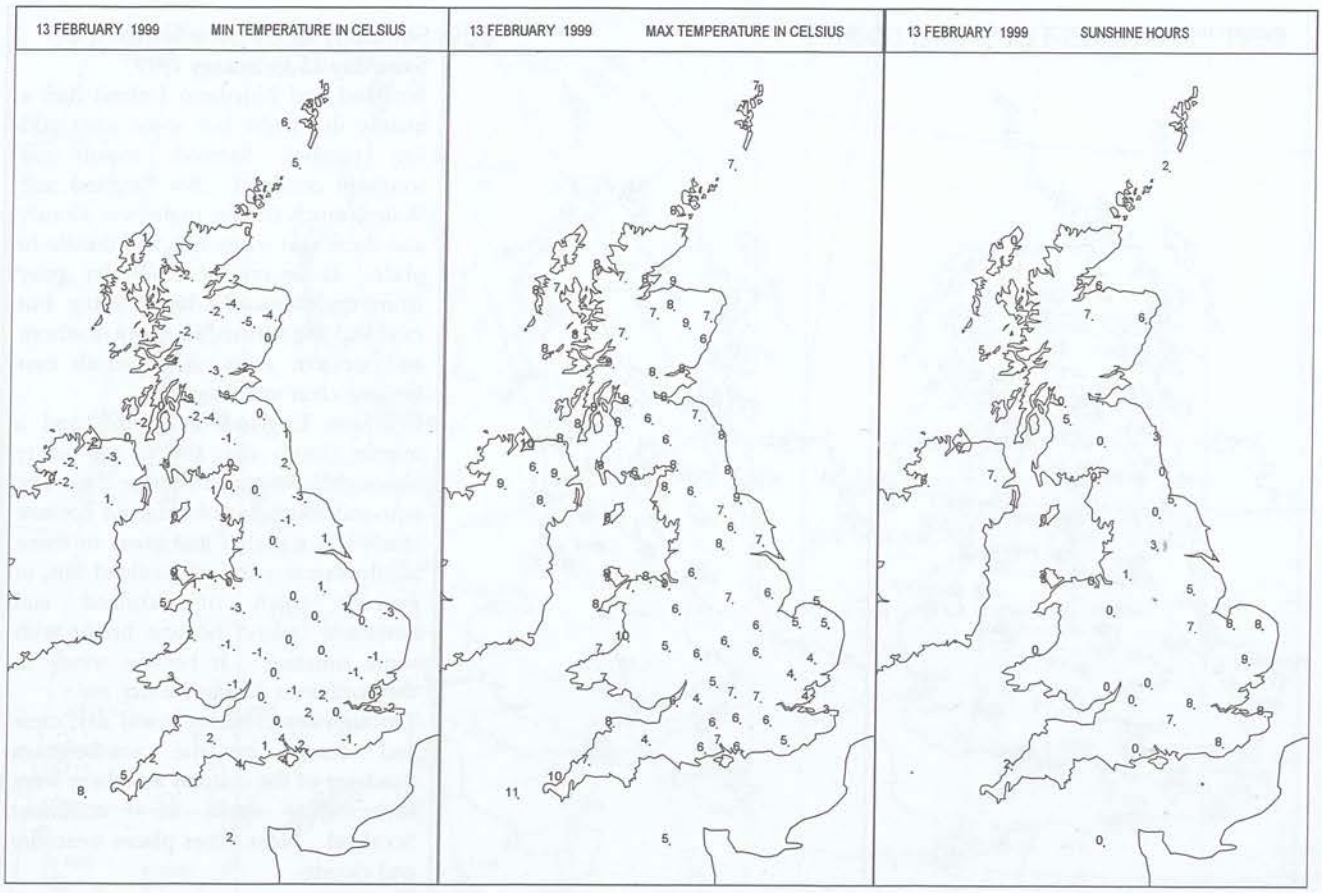

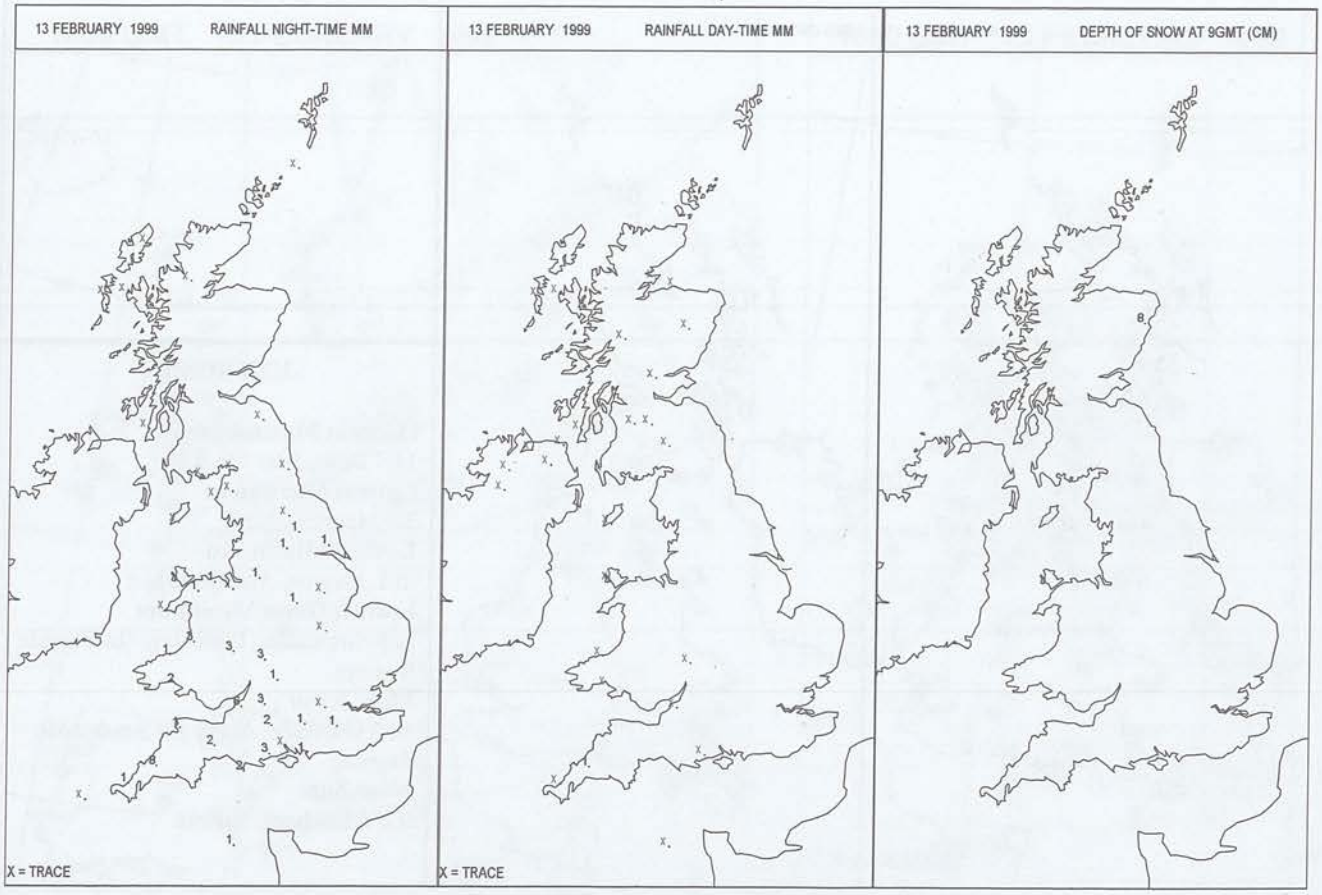

Crown Copyright 1999, All Rights Reserved

DAILY WEATHER SUMMARY

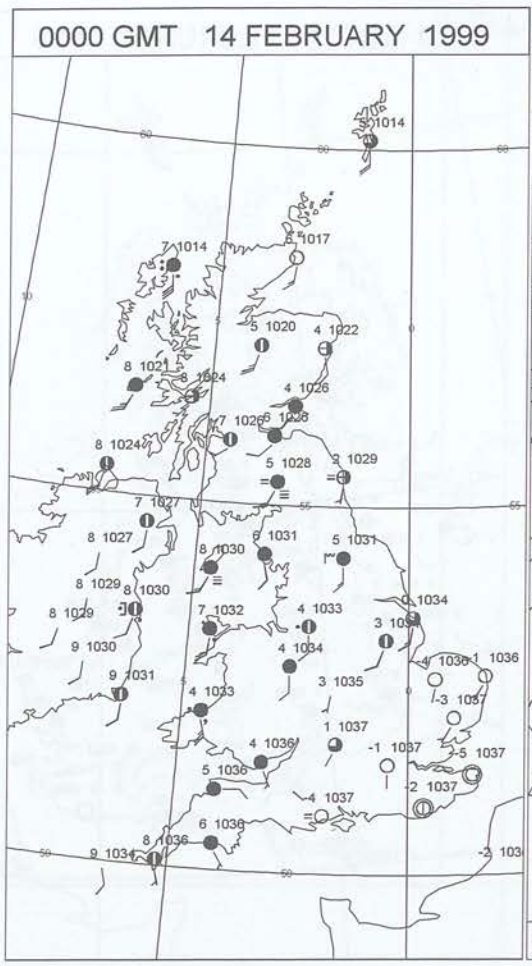



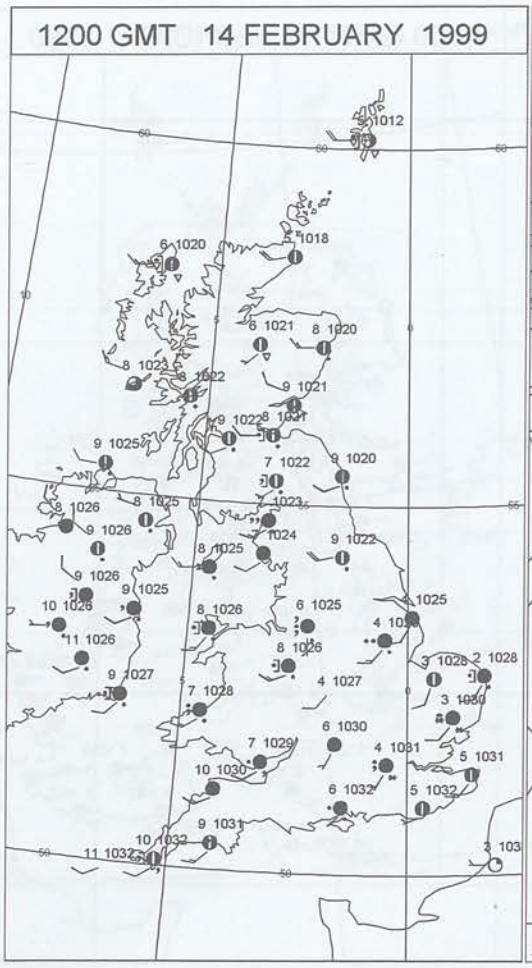

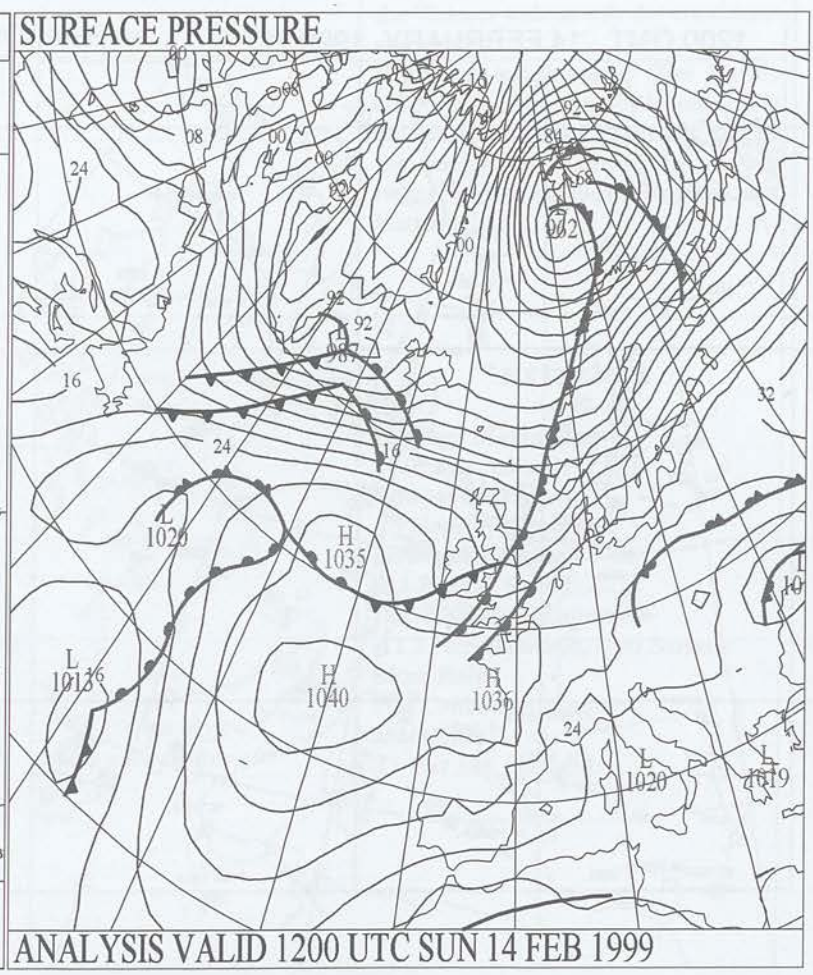

Crown Copyright 1999, All Rights Reserved

SURFACE REPORTS

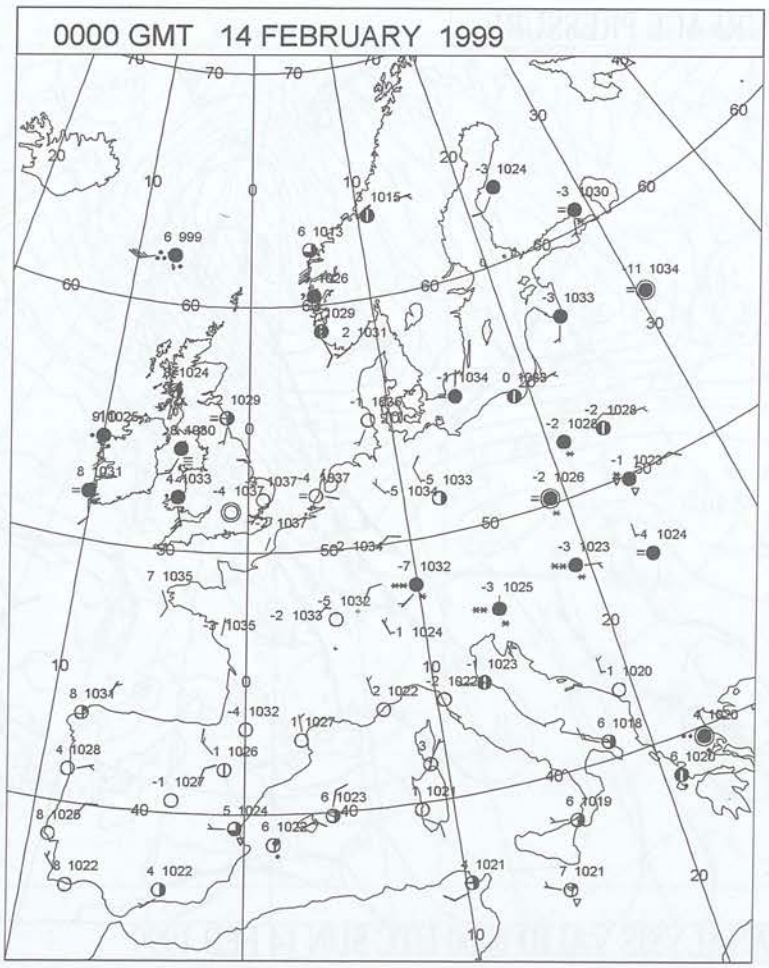

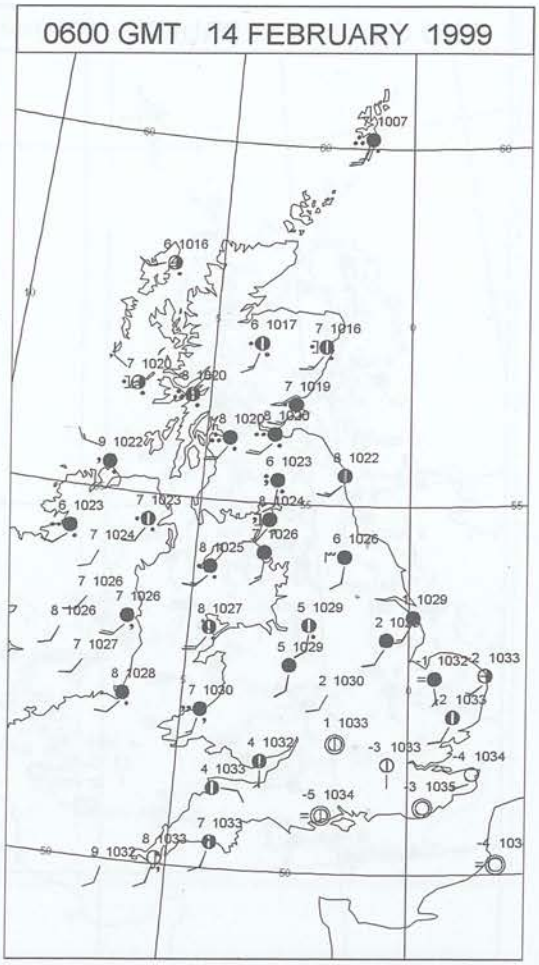

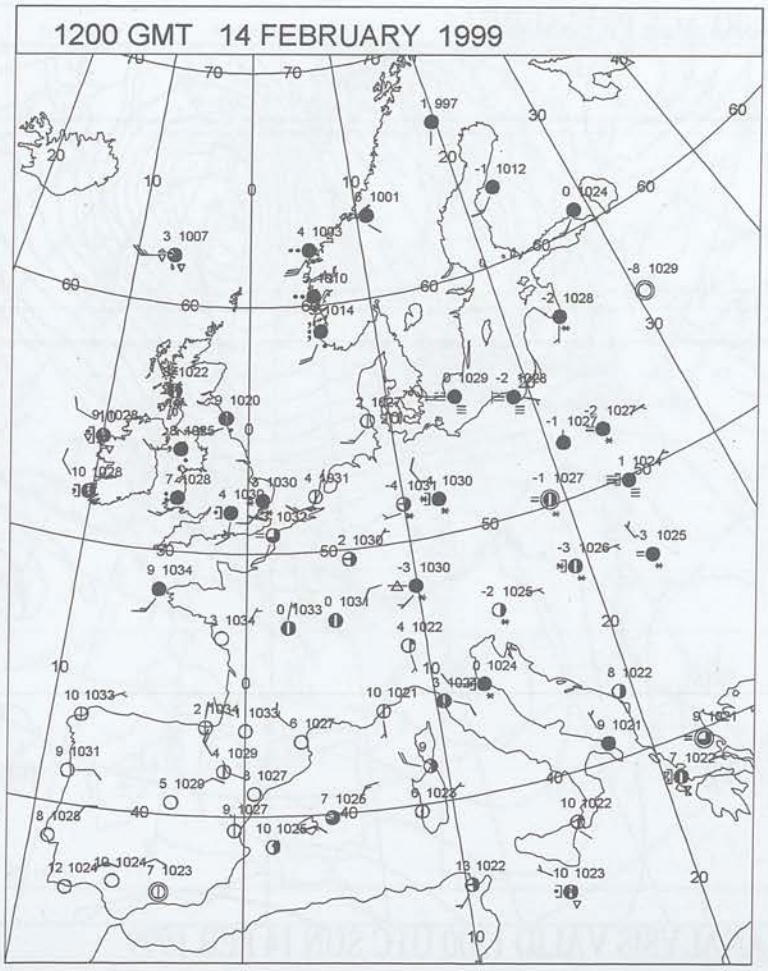

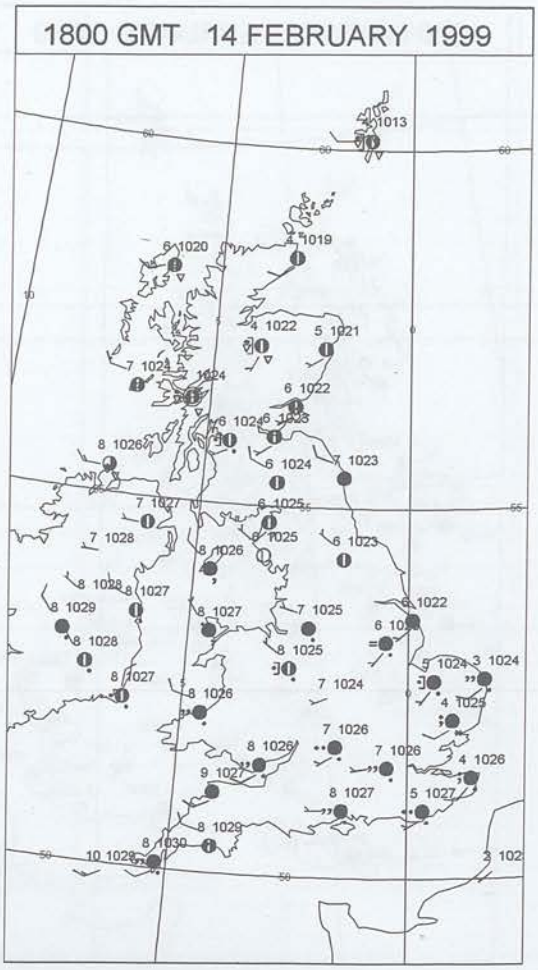

Crown Copyright 1999, All Rights Reserved

SIGNIFICANT WEATHER

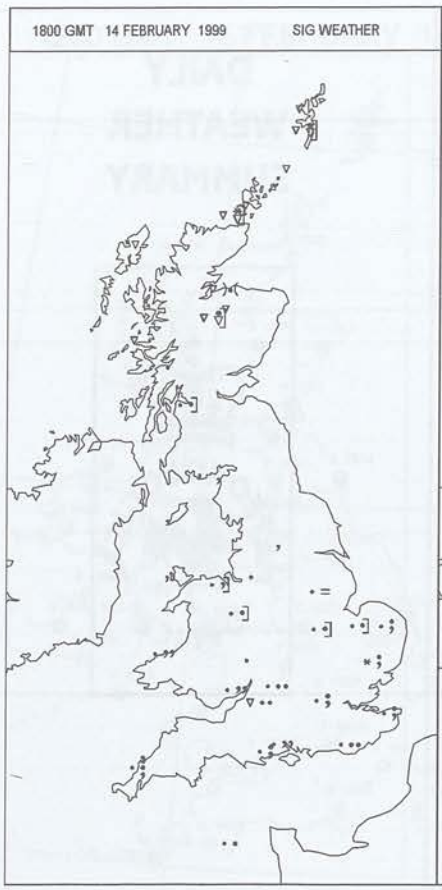

Summary of UK weather for Sunday 14 February 1999

Most places were cloudy at first, the exception being southeast England and East Anglia where clear skies lead to a sharp frost. Rain spread from the northwest across Scotland and Northern Ireland and it reached the Borders by dawn. Some patchy rain and drizzle was also reported in west Wales.

During the morning, the rain sank south-eastwards across northern England and another band of rain developed across southern England and East Anglia where it was cold enough for sleet. Meanwhile, clearer conditions had extended over Scotland and Northern Ireland but there were showers in western Scotland and the northern isles. During the afternoon, the drier conditions extended across northern England but Wales, central and southern England was dull with drizzly rain at times. By dusk, the clearer weather had reached a line from north Wales to the Humber, but further south the drizzle persisted. By this time, many of the showers in the northwest had petered out and at midnight, the drizzle in the south had become restricted to counties south of the Thames with mostly dry conditions elsewhere.

Maximum temperatures were slightly above average in the north and it was mild in some places, especially east of the mountains. Conversely, it was rather cold in southeast England and East Anglia.

EXTREMES

Highest Maximum:
11.0 Scilly, Isles Of Scilly
Lowest Maximum:
4.8 Hemsby, Norfolk
Lowest Minimum:
-9.1 Redhill, Surrey
Lowest Grass Minimum:
-11.3 Herstmonceux, East Sussex
Most Rain:
11.4 Cardinham, Cornwall
Most Sun:
5.1 Fair Isle, Shetland

Crown Copyright 1999, All Rights Reserved

Sunday 14 February 1999

DAILY CLIMATE DATA

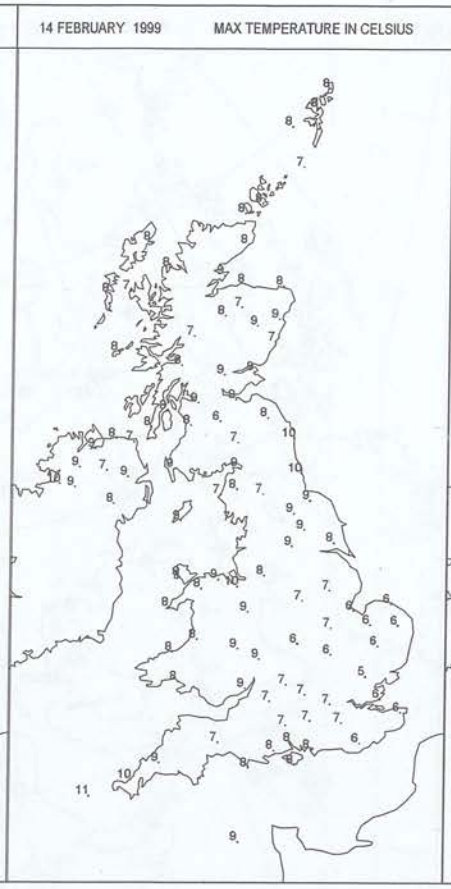

DAILY WEATHER SUMMARY

Crown Copyright 1999, All Rights Reserved

DAILY WEATHER SUMMARY

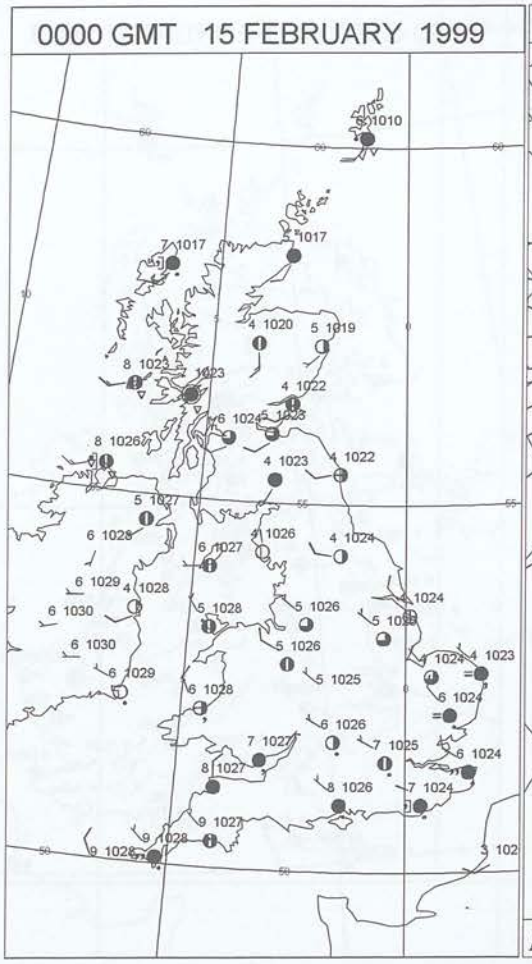

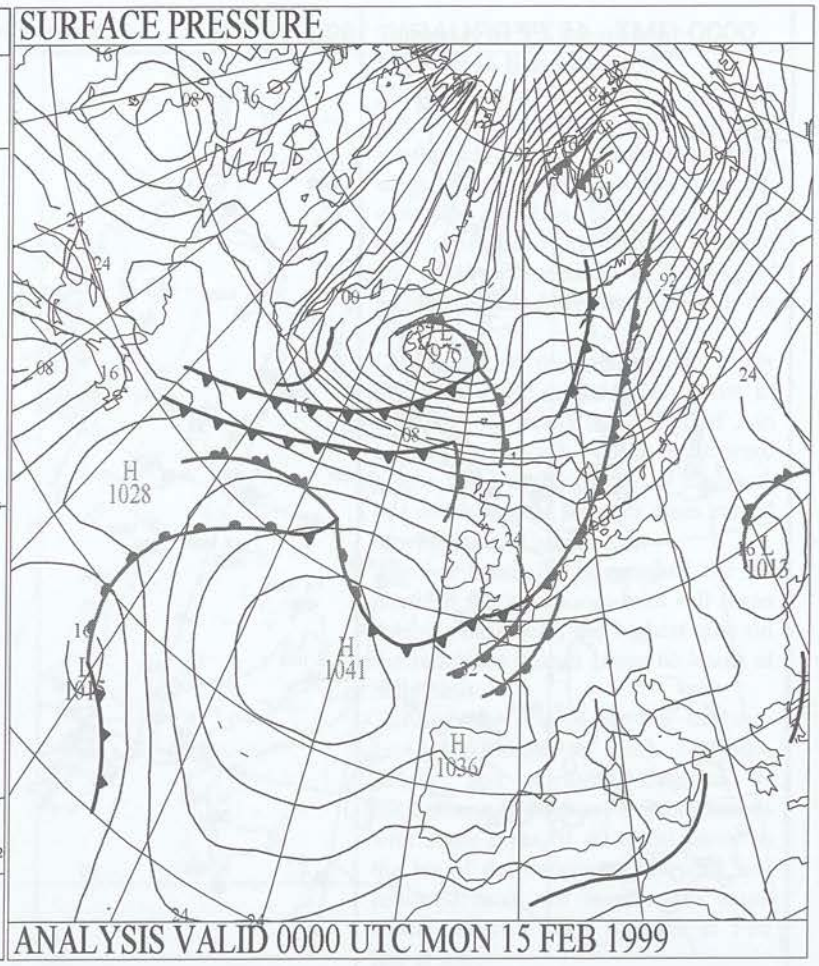

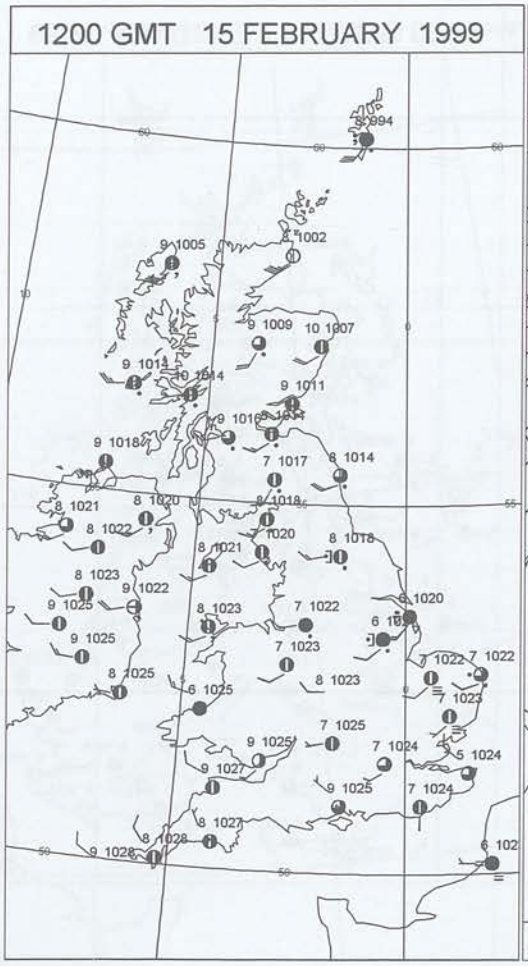

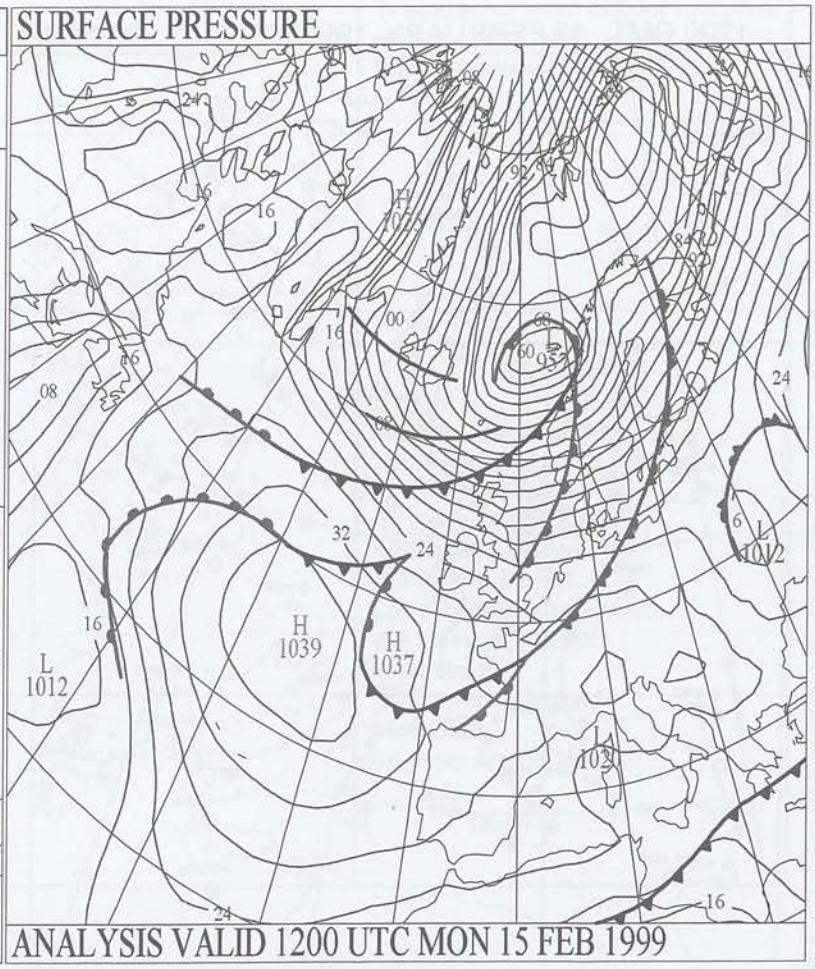

Crown Copyright 1999, All Rights Reserved

SURFACE REPORTS

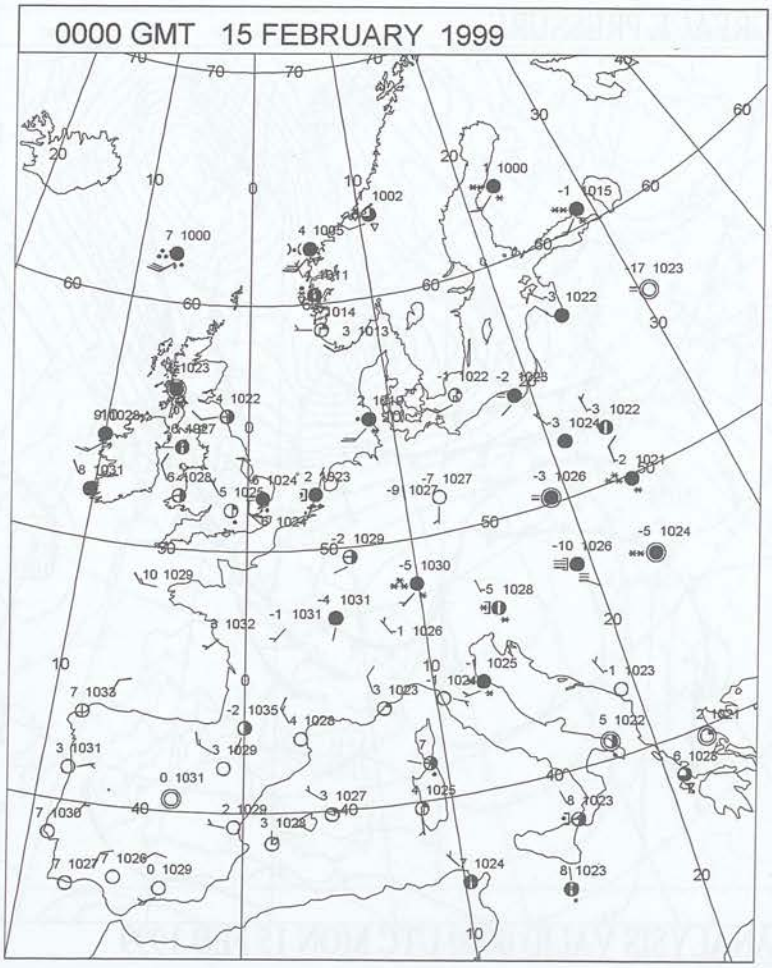

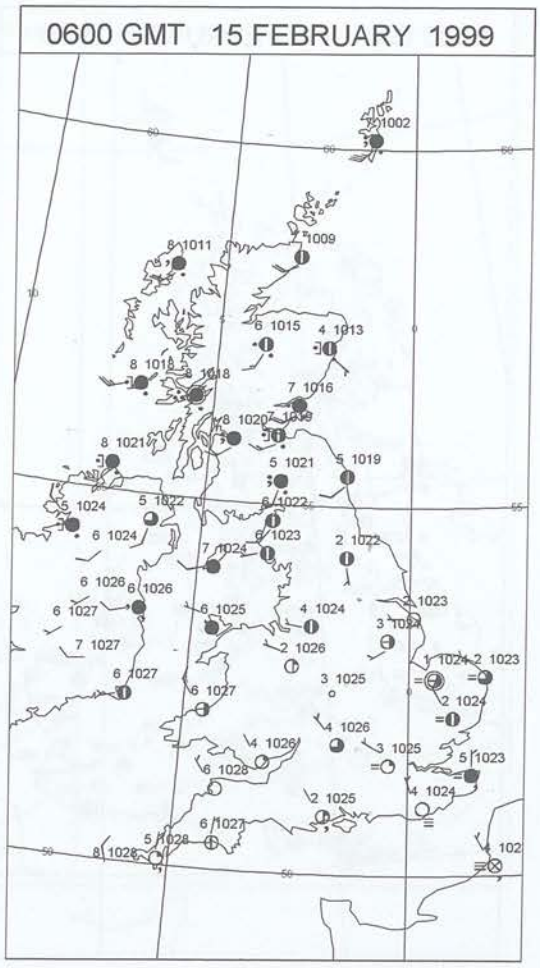

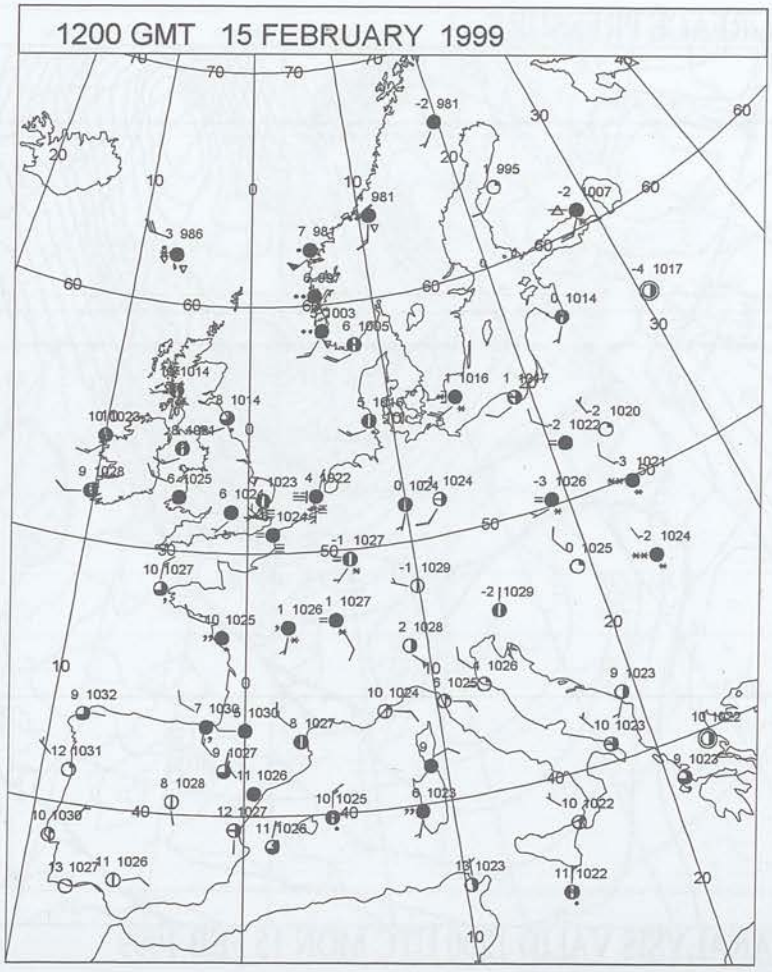

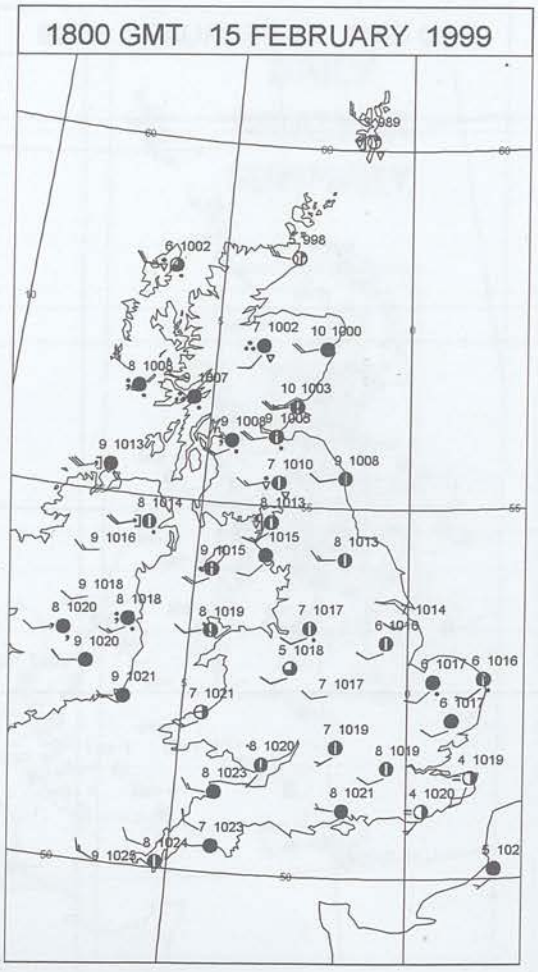

Crown Copyright 1999, All Rights Reserved

SIGNIFICANT WEATHER

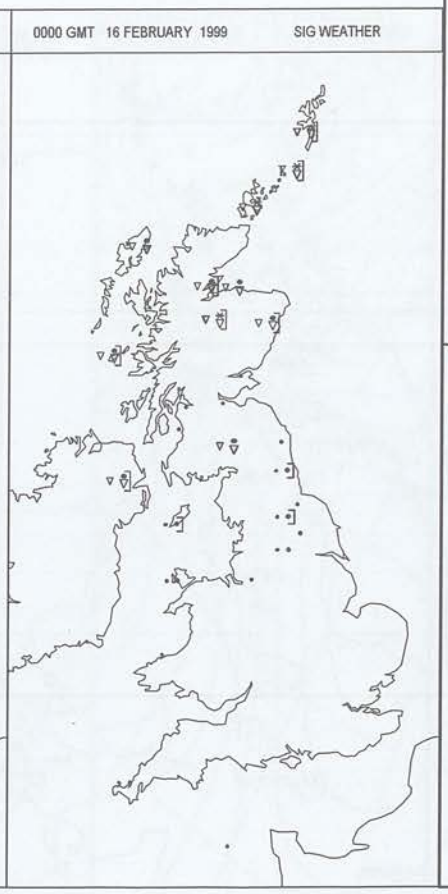

Summary of UK weather for Monday 15 February 1999

Monday began with a band of cloud and patchy light rain clearing southwards across southern districts whilst much of the country was dry with clearing skies. Some patchy rain soon arrived in northwestern Scotland and this proceeded to most of Scotland and Northern Ireland by dawn.

During the morning it became windy in the far north with frequent gusts to 50 knots or more. The area of rain across the north sank southward across some eastern parts of England, but southern and western areas stayed mostly dry and bright.

Another band of rain reached the far north in the afternoon, with still some strong winds here; the highest gust on the inhabited islands being 66 knots at Sella Ness.

Through the rest of the day this rain crossed Scotland to reach Northern Ireland and northern England. It became windy in many northern areas with some gusts of 40 to 50 knots to the lee of the Pennines. The rain was followed from the north with some wintry showers with thunder at Fair Isle at 2100.

Temperatures were without exception mild at some time in the day but became colder in the north later.

EXTREMES

Highest Maximum:
11.0 Southampton W C, Hampshire
Lowest Maximum:
7.2 Kenley Airfield, Kent
Lowest Minimum:
-3.5 Redhill, Surrey
Lowest Grass Minimum:
-6.1 Hawarden, Clwyd
Most Rain:
20.9 Lerwick, Shetland
Most Sun:
6.8 Jersey Airport, Jersey

Crown Copyright 1999, All Rights Reserved

Monday 15 February 1999

DAILY CLIMATE DATA

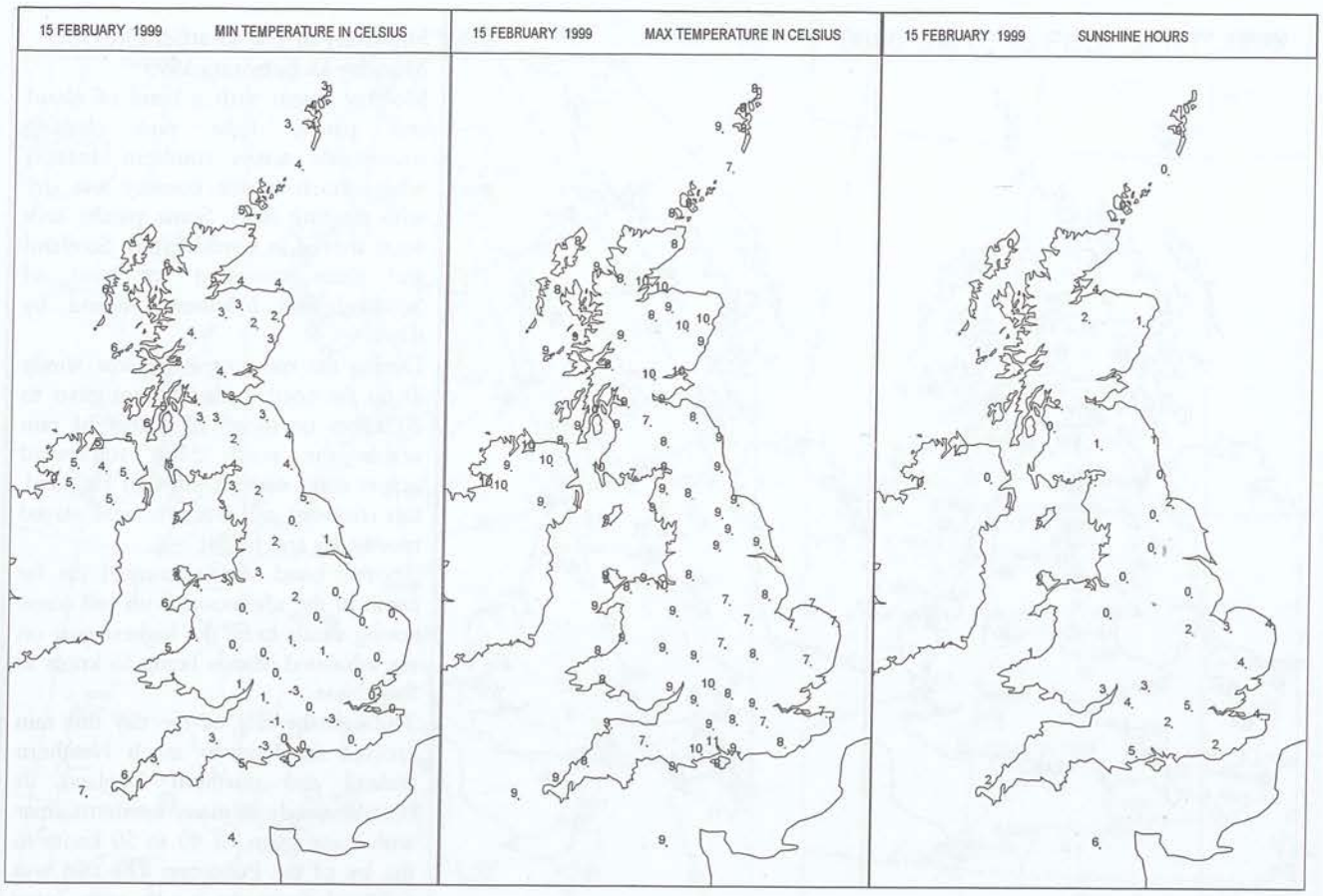

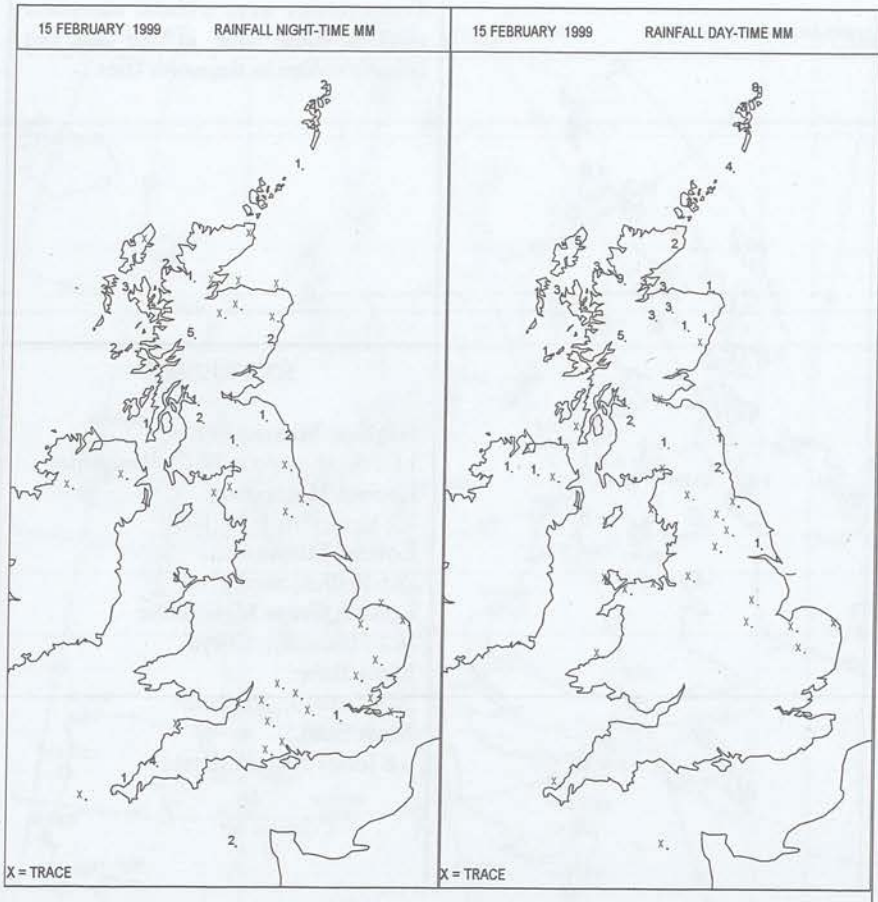

DAILY WEATHER SUMMARY

Crown Copyright 1999, All Rights Reserved

DAILY WEATHER SUMMARY

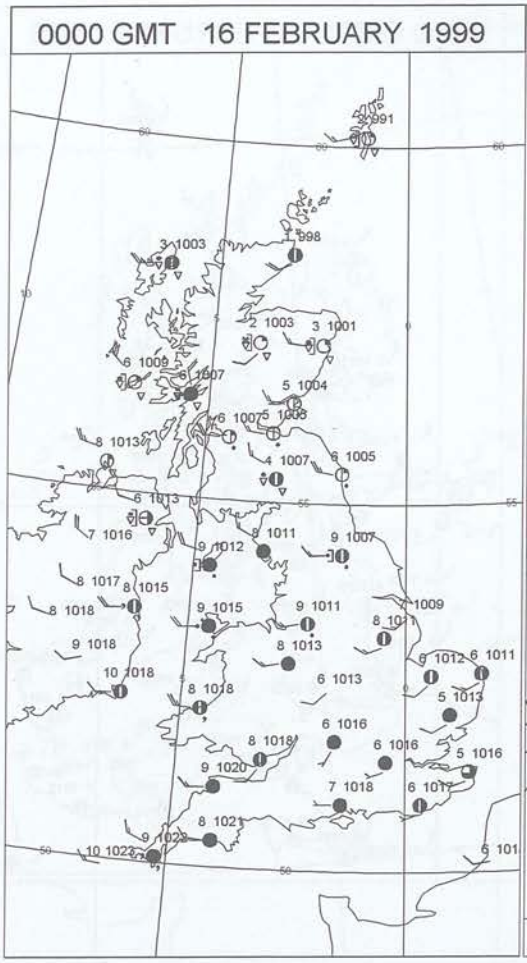

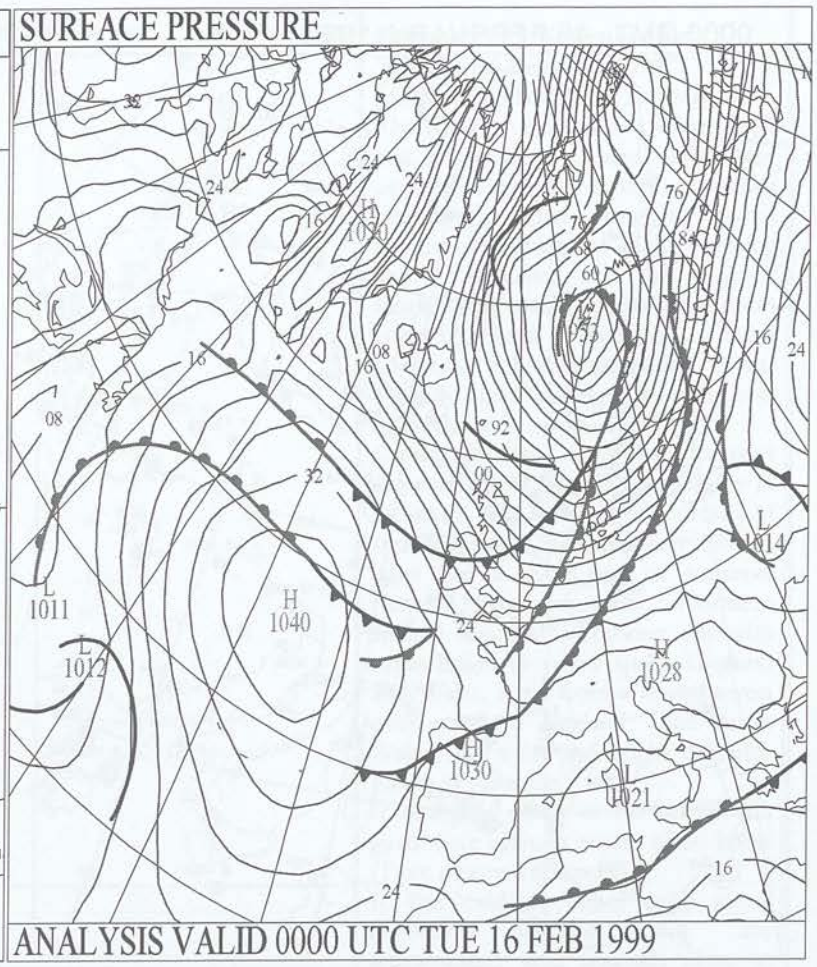

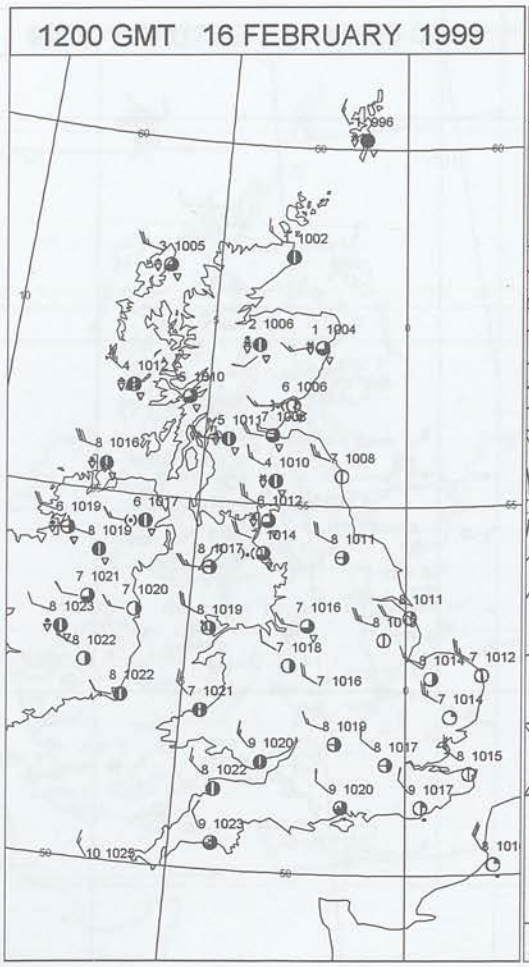

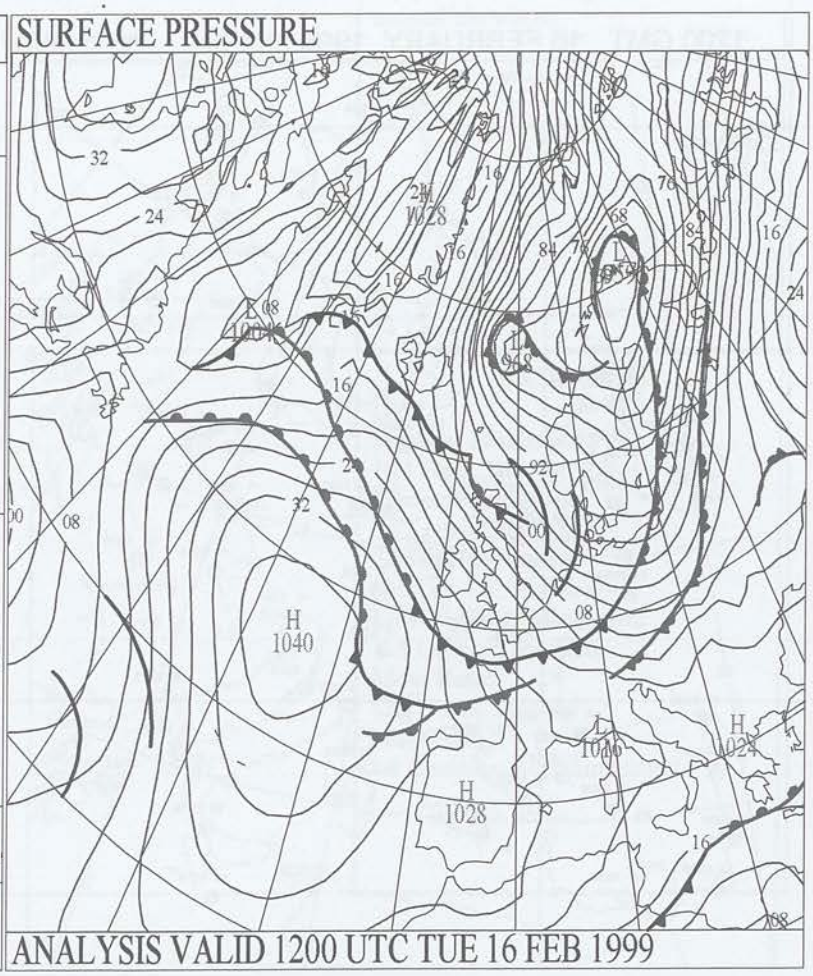

Crown Copyright 1999, All Rights Reserved

SURFACE REPORTS

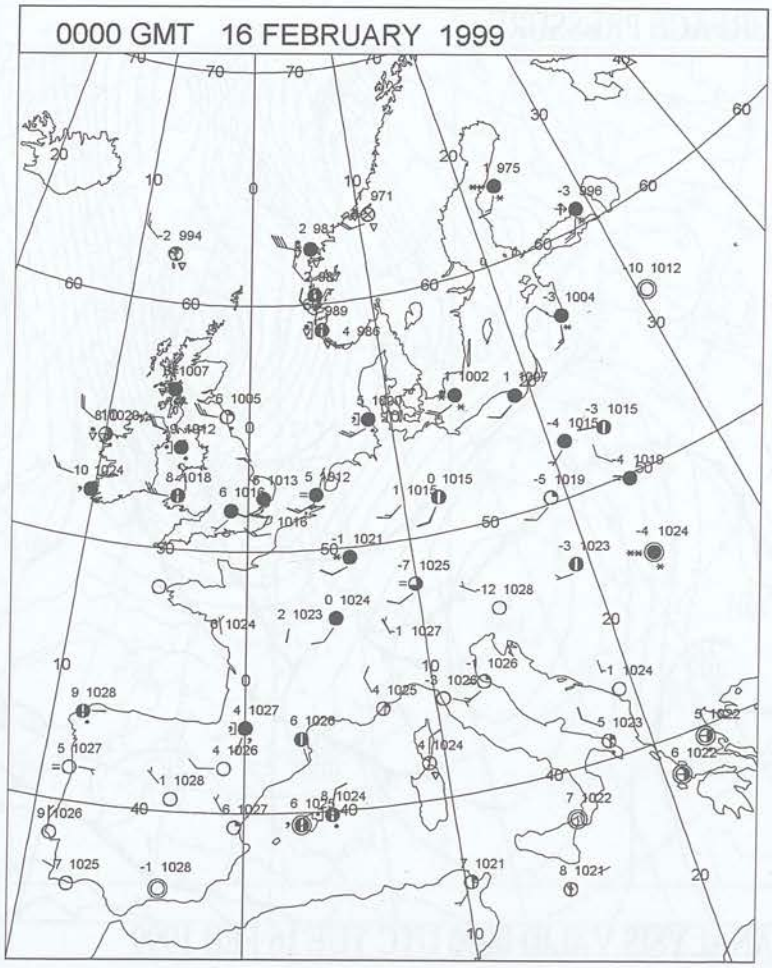

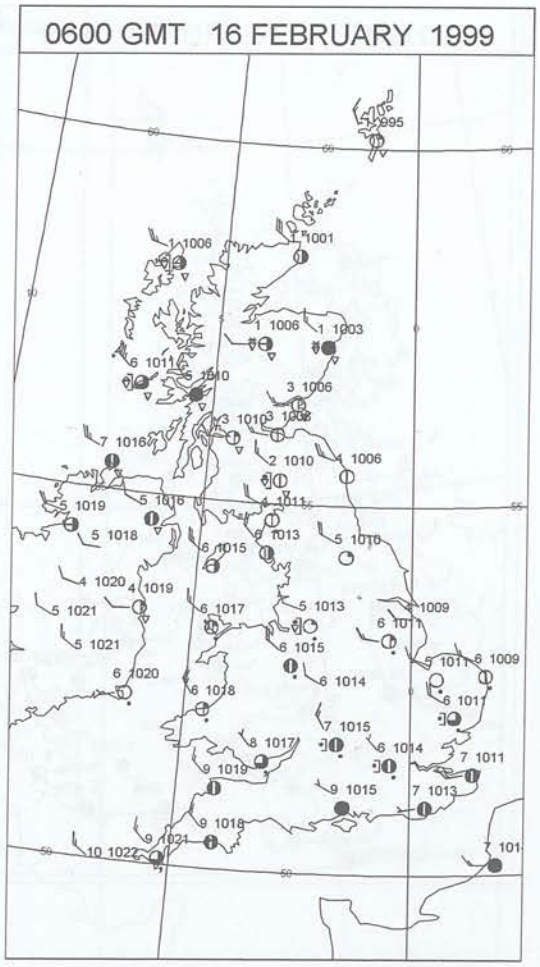

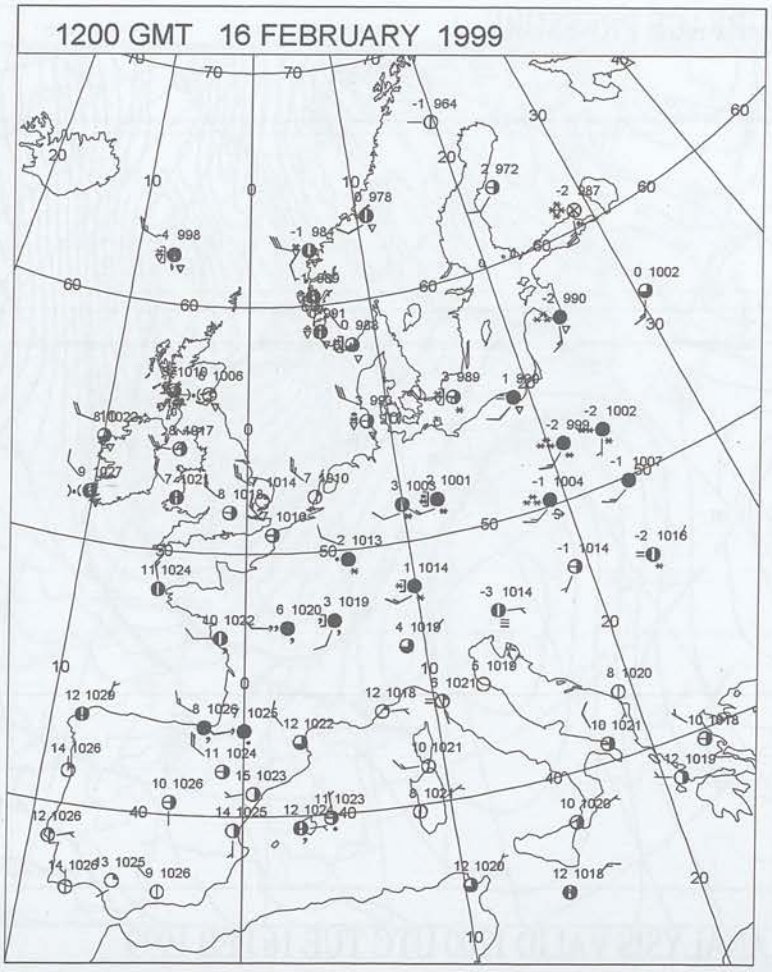

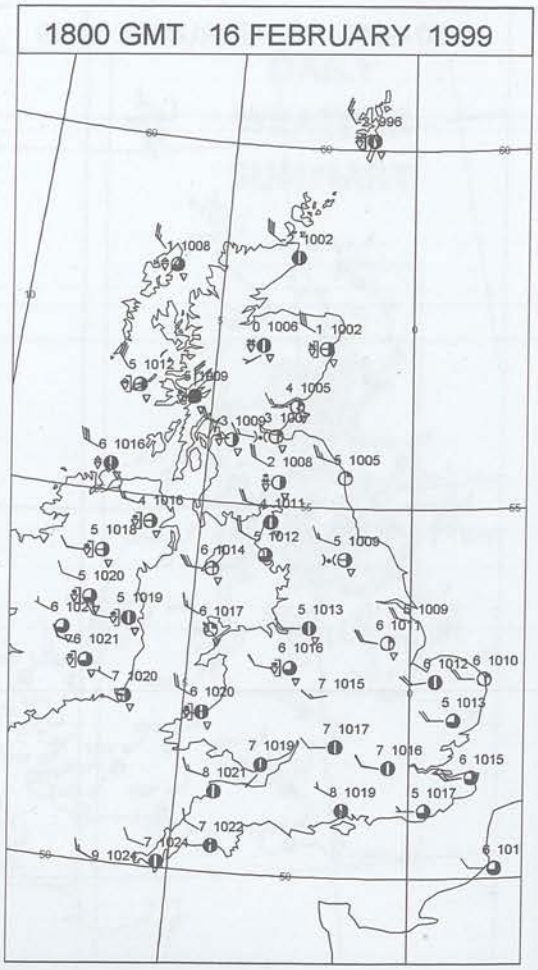

Crown Copyright 1999, All Rights Reserved

SIGNIFICANT WEATHER

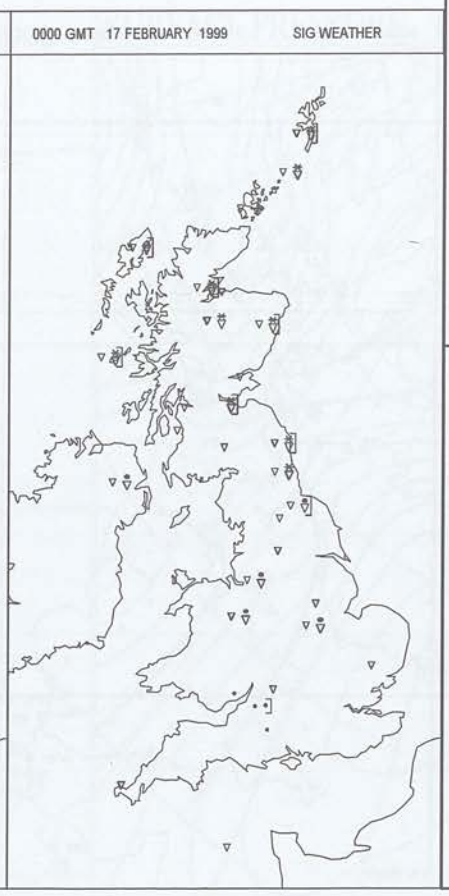

Summary of UK weather for Tuesday 16 February 1999

Much of Scotland had a showery night. The showers were mostly of snow or hail. Northern Ireland also had occasional showers. A narrow band of rain over northern England moved southwards during the night, crossing much of Wales and the rest of England, eventually reaching the south coast around daybreak. Drier conditions followed on behind. It was a windy night in the north with gusts in excess of 50 knots.

During the day, there were frequent showers across Scotland, especially in the north. The showers were mostly of snow or hail. Southern and eastern parts had a good deal of sunshine between the showers. Northern Ireland also had a showery day with some bright or sunny spells. England and Wales, apart from a few showers over northern England and north Wales, had a dry and bright day with plenty of sunshine.

It remained windy in the north with gusts once again in excess of 50 knots (Tiree reported 65 knots).

It was cold or rather cold across northern Scotland, but the temperatures were generally close to normal elsewhere.

EXTREMES

Highest Maximum:
10.1 Scilly, Isles Of Scilly
Lowest Maximum:
0.6 Lerwick, Shetland
Lowest Minimum:
-2.5 Lerwick, Shetland
Lowest Grass Minimum:
-4.5 Lerwick, Shetland
Most Rain:
12.6 Foula, Shetland
Most Sun:
8.8 Boulmer, Northumberland

Crown Copyright 1999, All Rights Reserved

Tuesday 16 February 1999

DAILY CLIMATE DATA

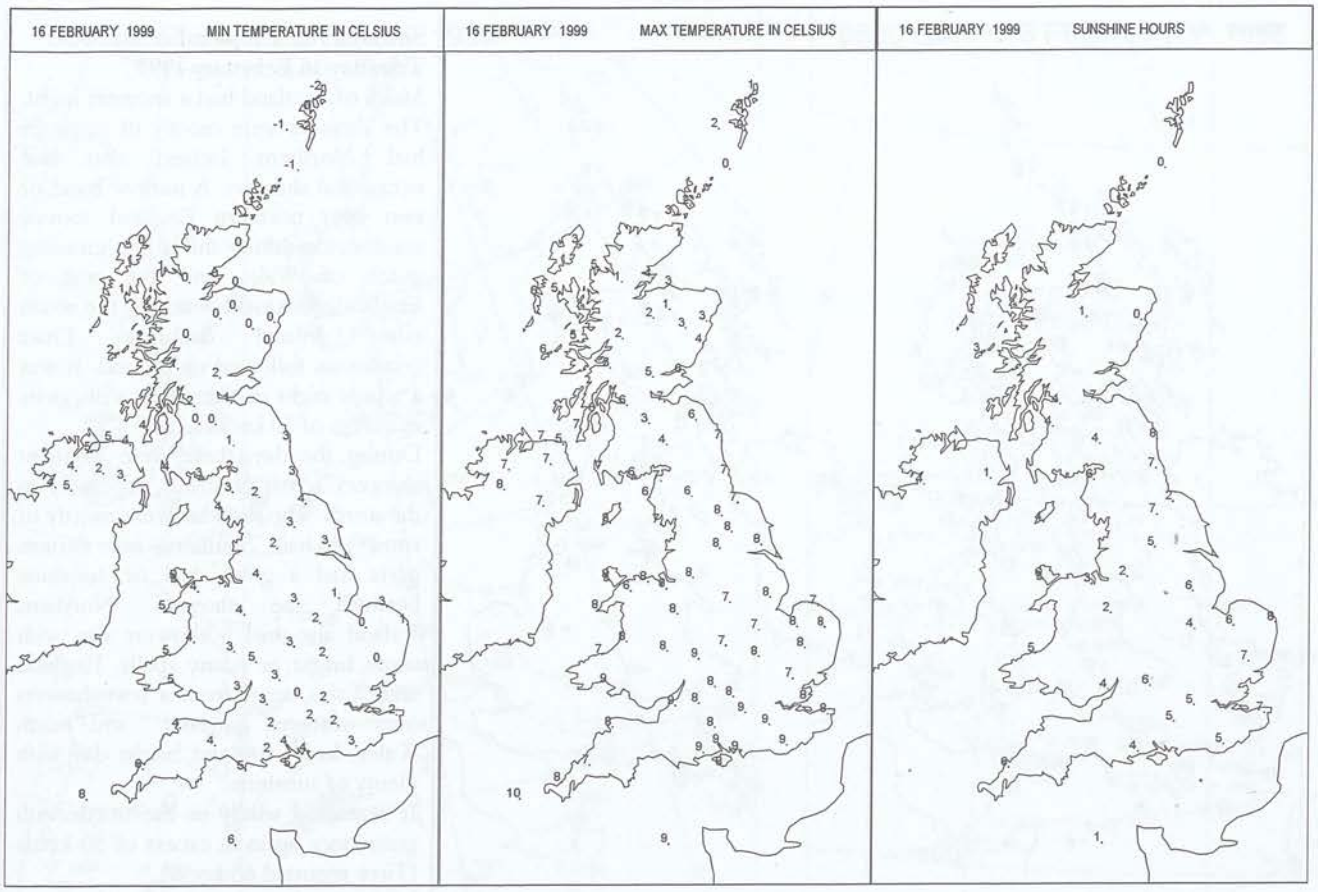

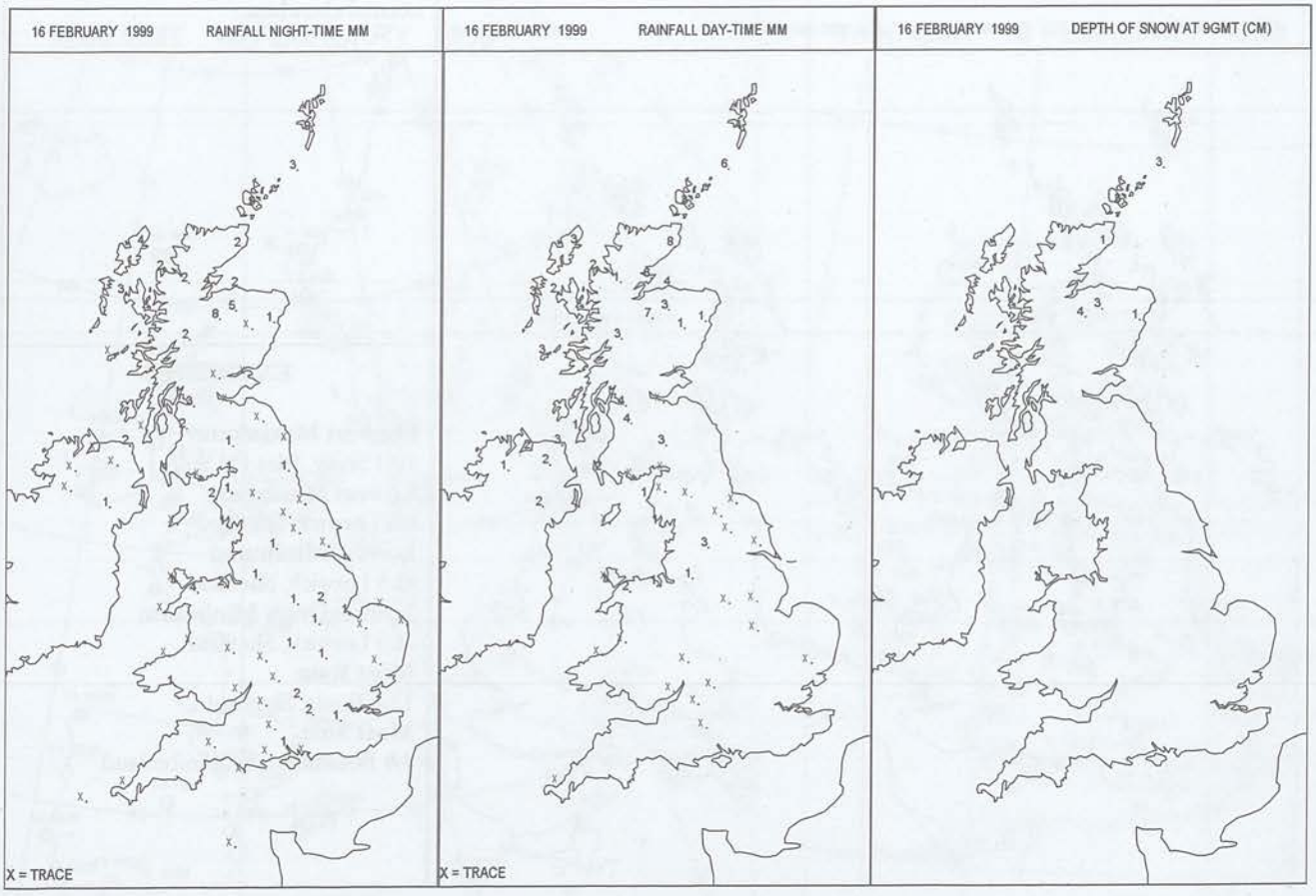

Crown Copyright 1999, All Rights Reserved

DAILY WEATHER SUMMARY

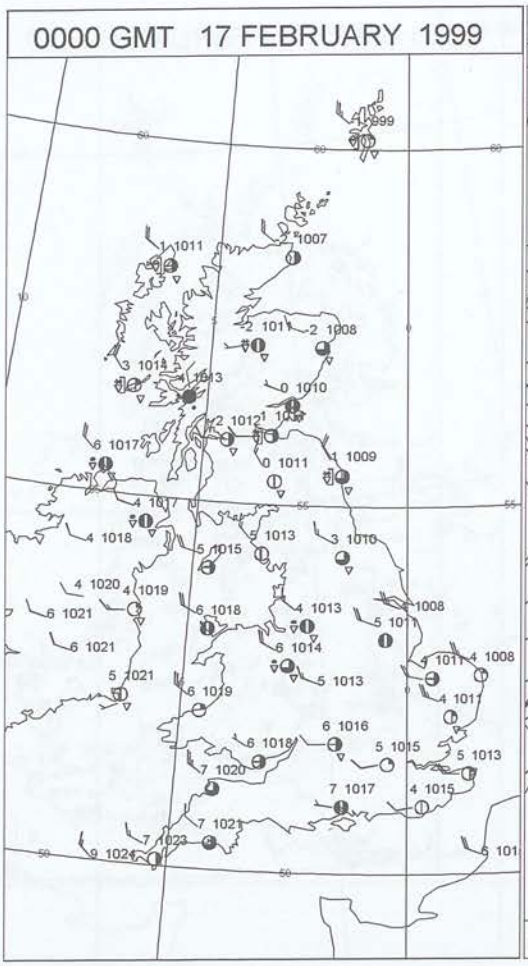



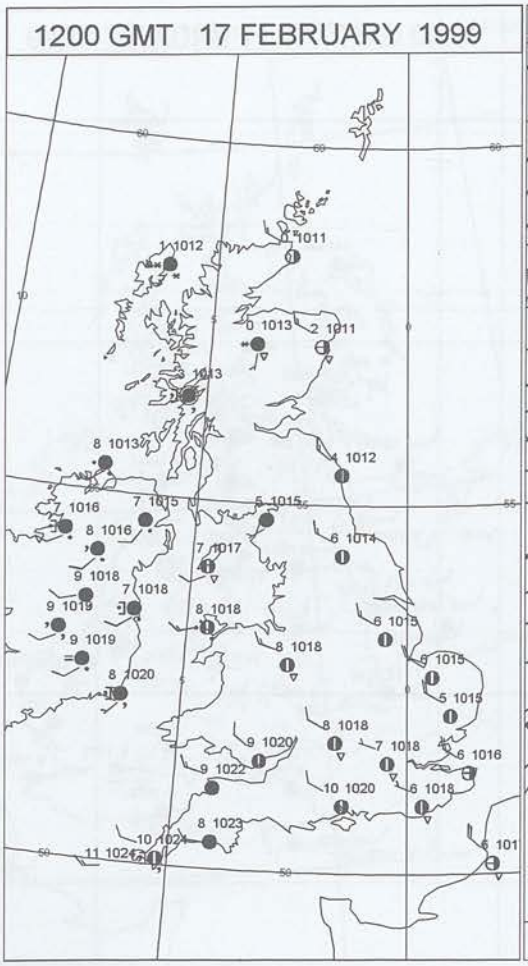

Crown Copyright 1999, All Rights Reserved

SURFACE REPORTS

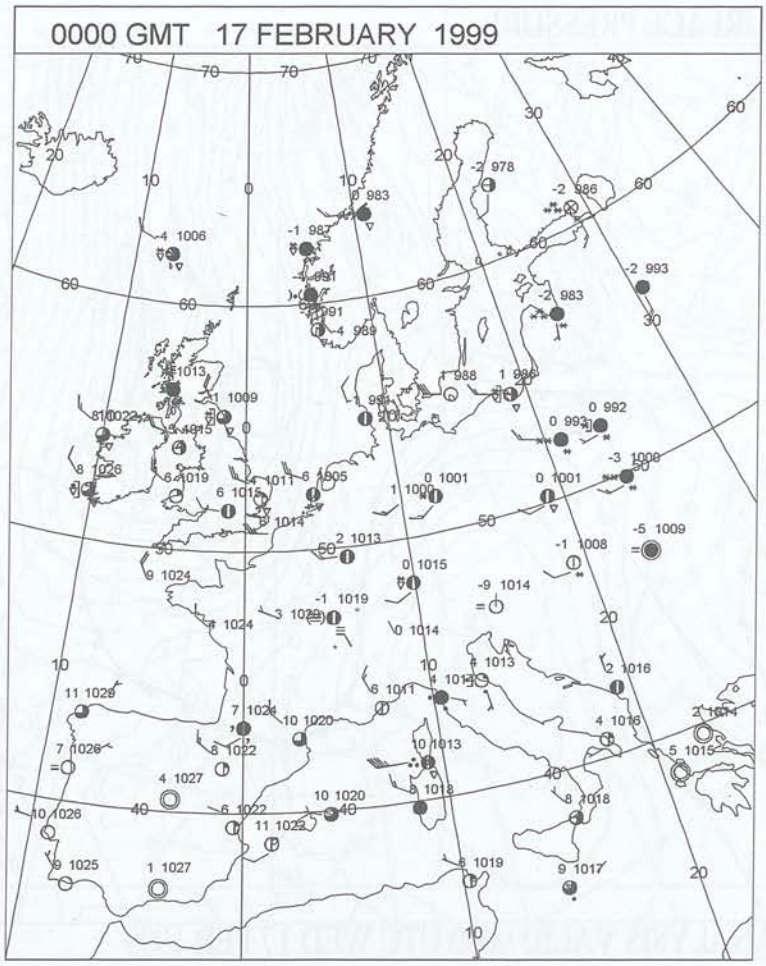

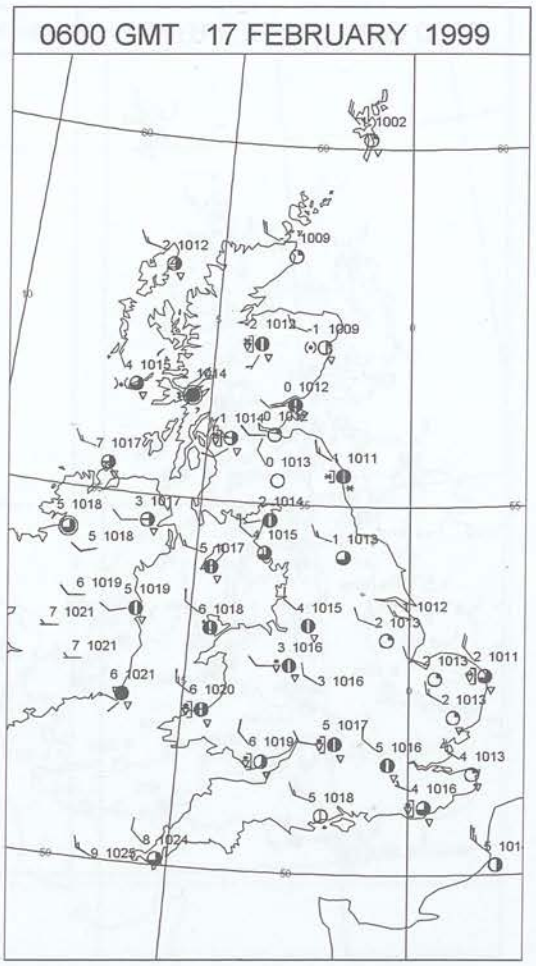

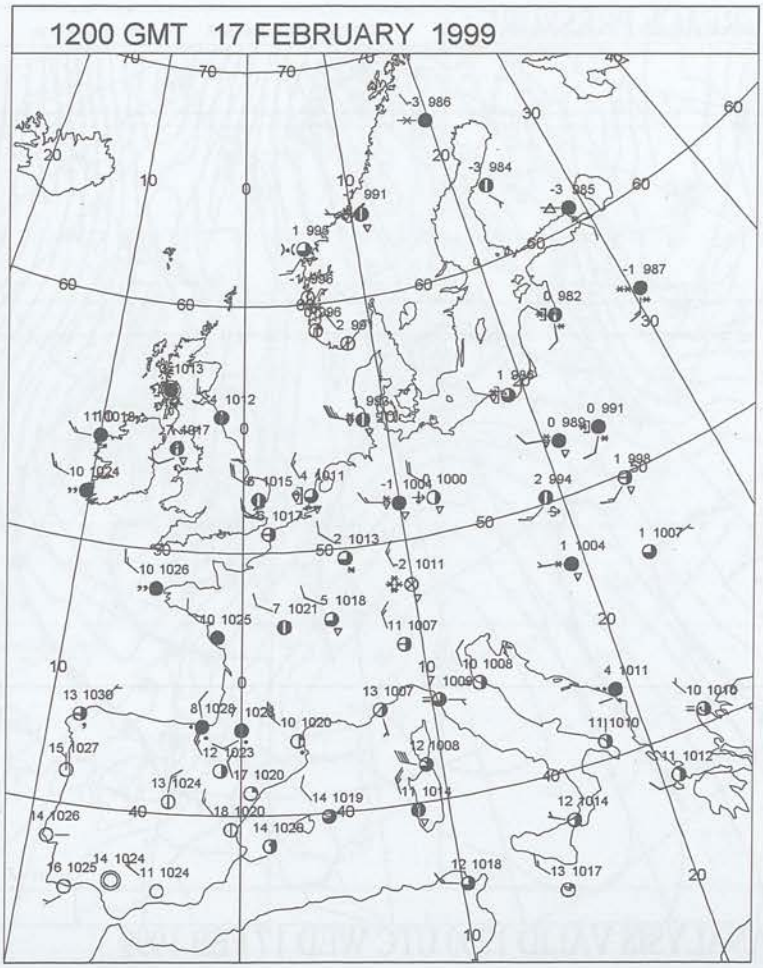

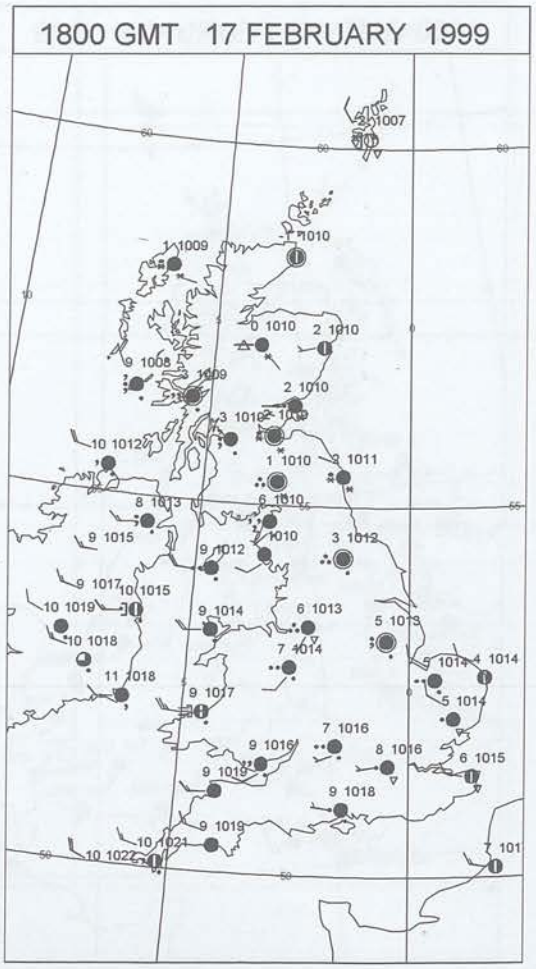

Crown Copyright 1999, All Rights Reserved

SIGNIFICANT WEATHER

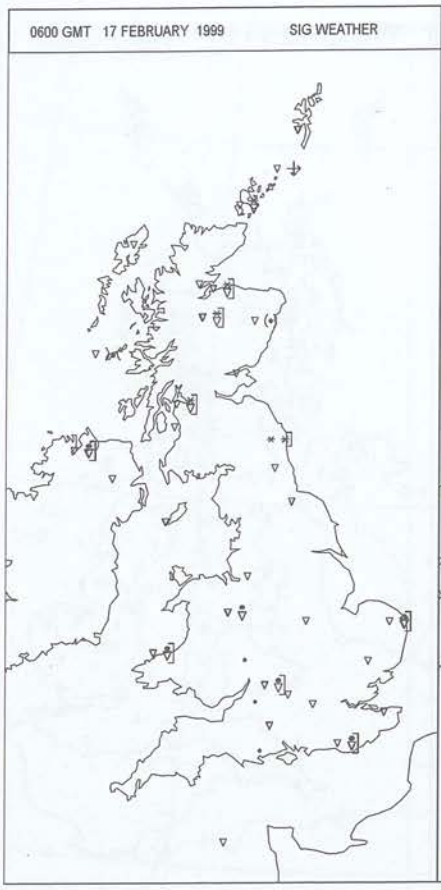

Summary of UK weather for Wednesday 17 February 1999

There were wintry showers across northern Scotland and eastern parts of Norfolk overnight. The showers were of hail or snow. Showers of rain or sleet also affected Northern Ireland, parts of northwest England, the Midlands and southeast England, especially later in the night. Elsewhere, it was largely dry.

There were further wintry showers for northern Scotland during the day, although they did become less frequent with time, and also lighter. The rest of Scotland was largely dry during the morning, but there were outbreaks of rain in the afternoon. Northern Ireland was dry initially, but the rest of the day was mainly wet. Drier weather returned late in the day.

For England and Wales, there was a scattering of showers at first, but these largely died away to leave most parts dry for a time. During the afternoon, rain pushed southeastwards across most parts, reaching southeast England during the evening. Mist and hill fog became fairly extensive.

It was cold across Scotland. The temperatures elsewhere were close to normal, but locally a little above in the west.

EXTREMES

Highest Maximum:
11.2 Scilly, Isles Of Scilly
Lowest Maximum:
0.7 Lerwick, Shetland
Lowest Minimum:
-4.4 Lybster, Caithness
Lowest Grass Minimum:
-10.6 Charterhall, Berwickshire
Most Rain:
19.8 Capel Curig, Gwynnedd
Most Sun:
5.6 Norwich W C, Norfolk

Crown Copyright 1999, All Rights Reserved

Wednesday 17 February 1999

DAILY CLIMATE DATA

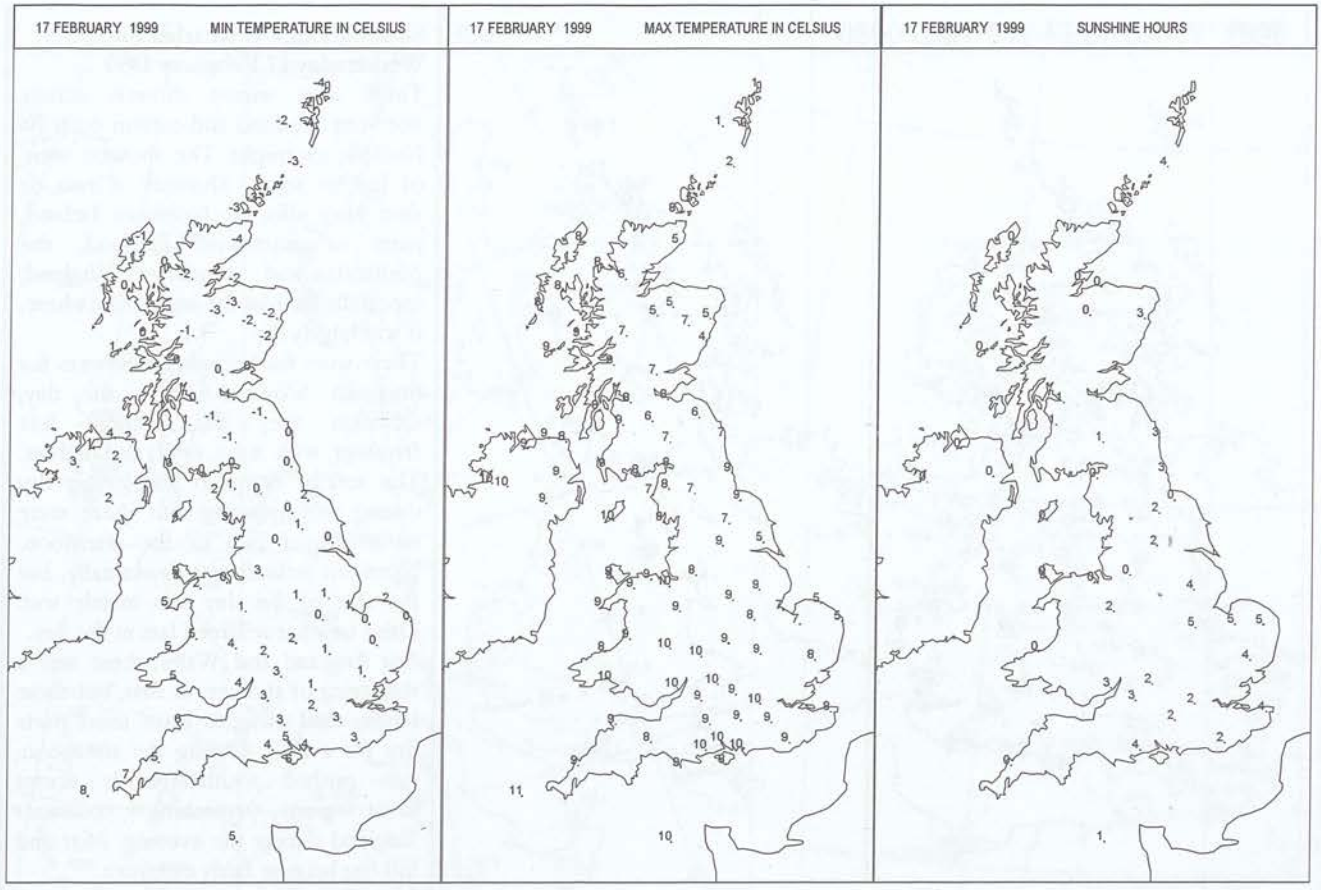

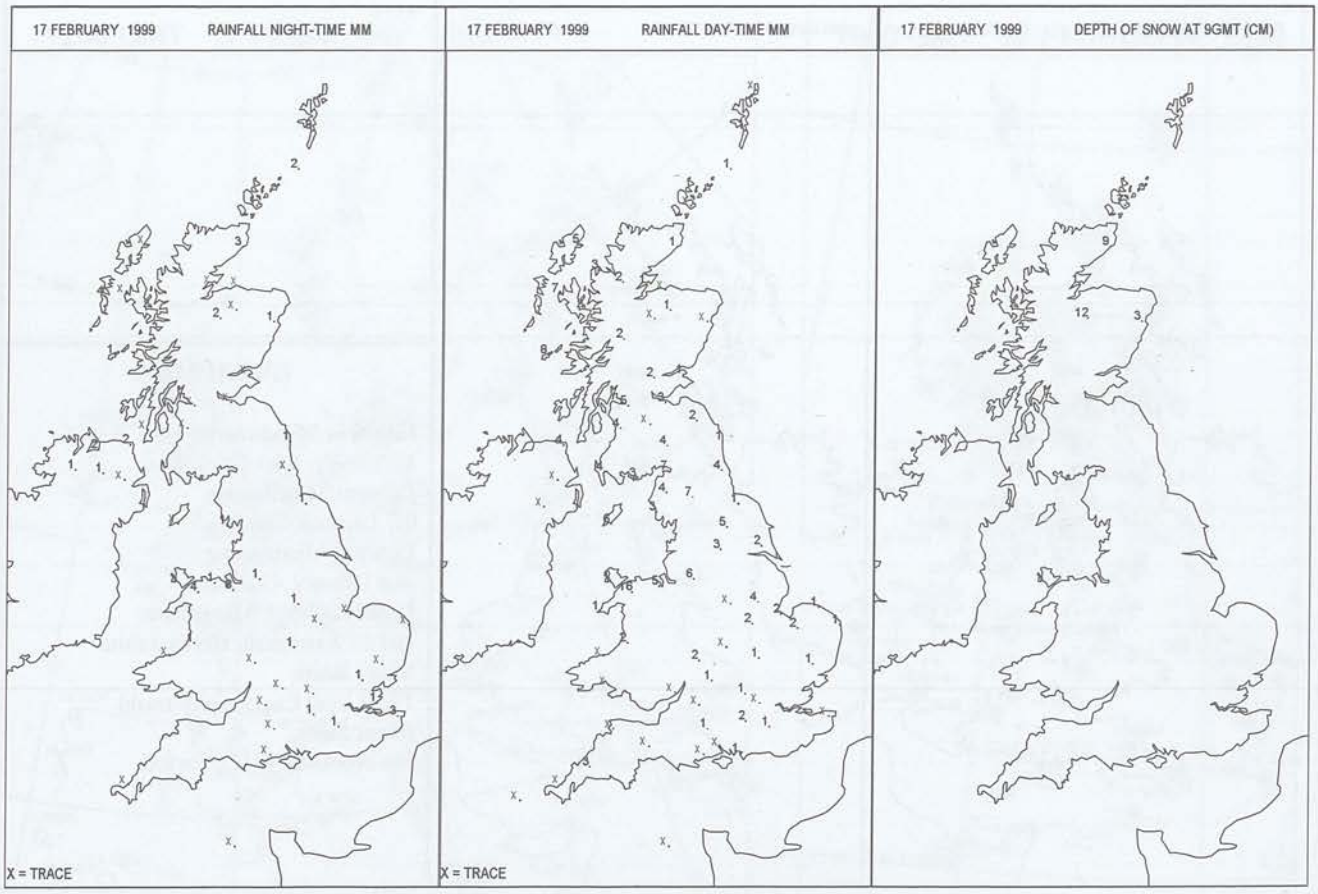

Crown Copyright 1999, All Rights Reserved

DAILY WEATHER SUMMARY

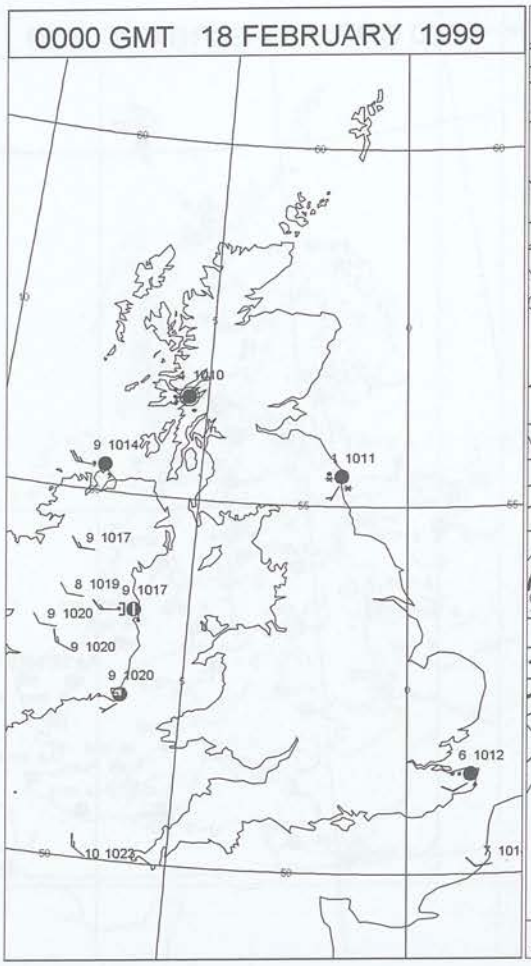



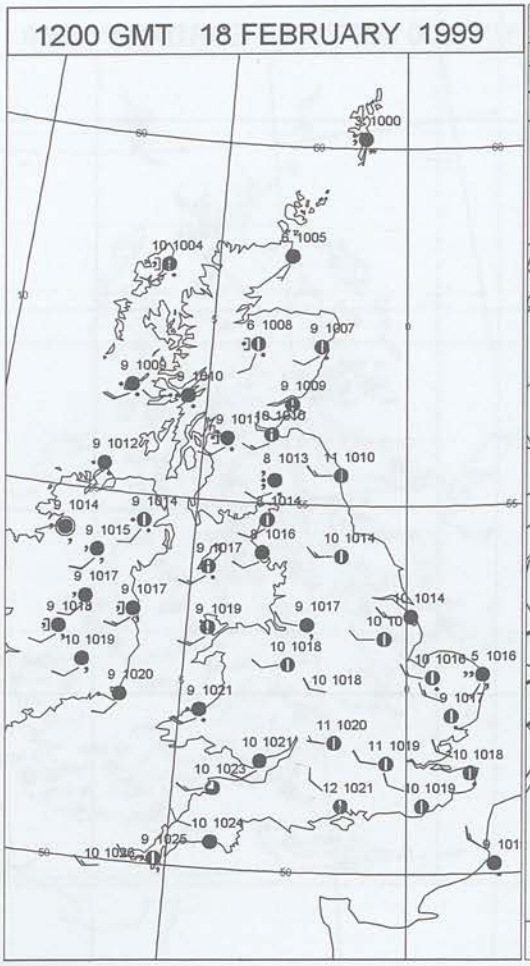

Crown Copyright 1999, All Rights Reserved

SURFACE REPORTS

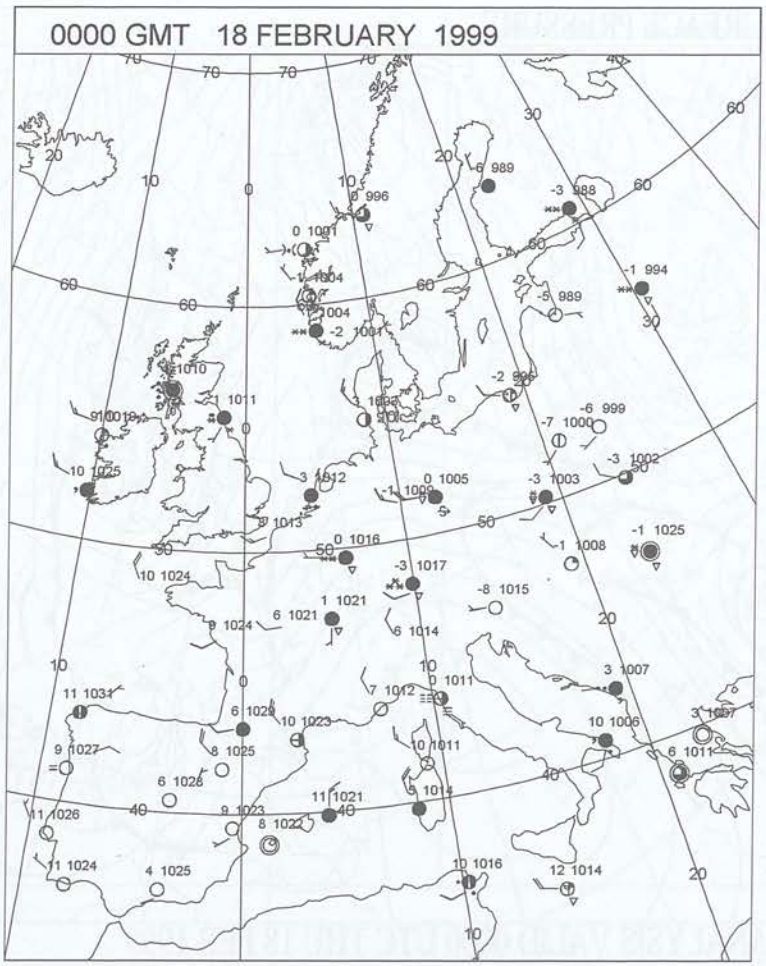

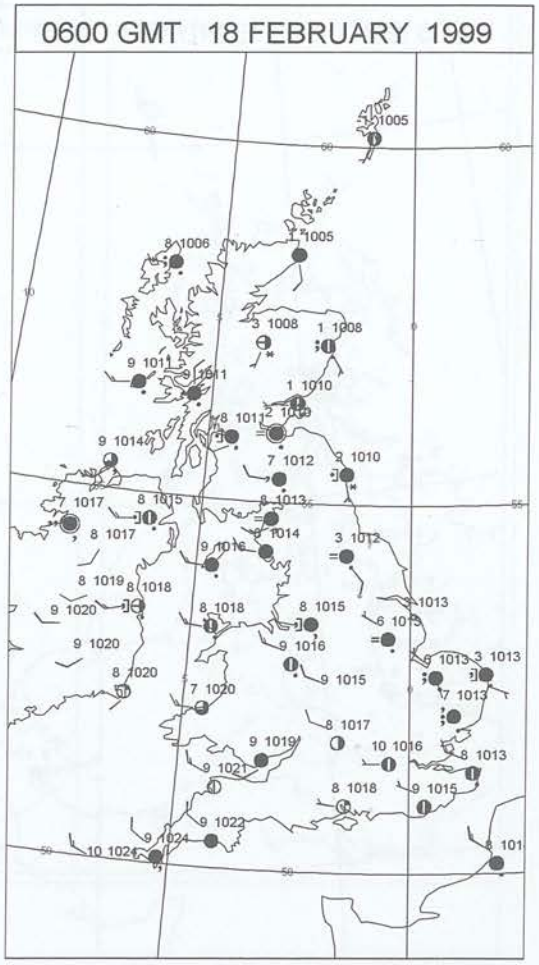

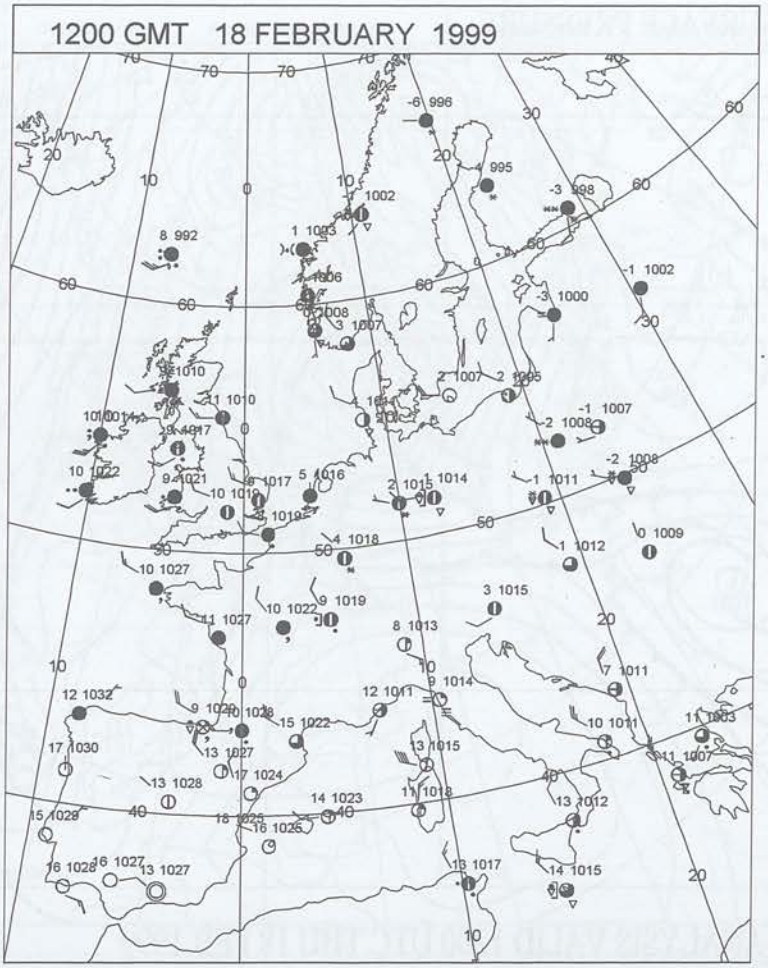

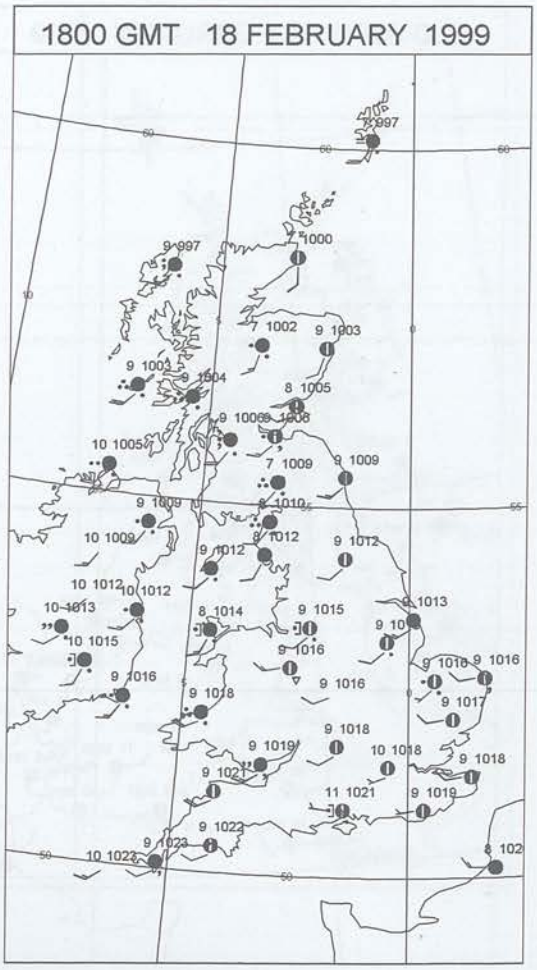

Crown Copyright 1999, All Rights Reserved

SIGNIFICANT WEATHER

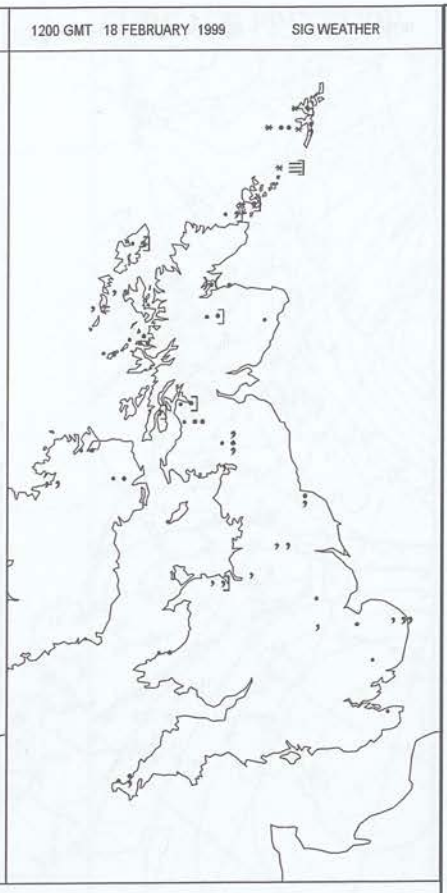

Summary of UK weather for Thursday 18 February 1999

The night was cloudy with outbreaks of rain and drizzle. Rain and snow fell in places over northeast England and Scotland. Southwest England was dry and drier weather spread across southern parts of England and Wales through the night.

Much of England, Wales and eastern Scotland had a dry morning with a fair amount of cloud but also some bright intervals. Elsewhere the cloudy and damp weather persisted with rain and drizzle.

The afternoon was generally cloudy with rain and drizzle over Northern Ireland and western Scotland. The damp conditions crept across into northern England and Wales and southwest England.

The rain became more persistent over western Scotland and Northern Ireland later in the afternoon. Through the evening it spread across Scotland and moved into Wales and western England before making its way eastwards to most other parts. By late evening the rain had become light and patchy across Northern Ireland and western Scotland.

Despite a frosty night across northeast Scotland temperatures were generally in the mild or very mild category.

EXTREMES

Highest Maximum:
12.7 Rhyl, Clwyd
Lowest Maximum:
7.7 Lerwick, Shetland
Lowest Minimum:
-4.4 Baltasound, Shetland
Lowest Grass Minimum:
-5.8 Kirkwall, Orkney
Most Rain:
49.0 Dalmally, Argyll (In Strathclyde Region)
Most Sun:
2.8 Invergordon Harbour, Ross & Cromarty

Crown Copyright 1999, All Rights Reserved

DAILY CLIMATE DATA

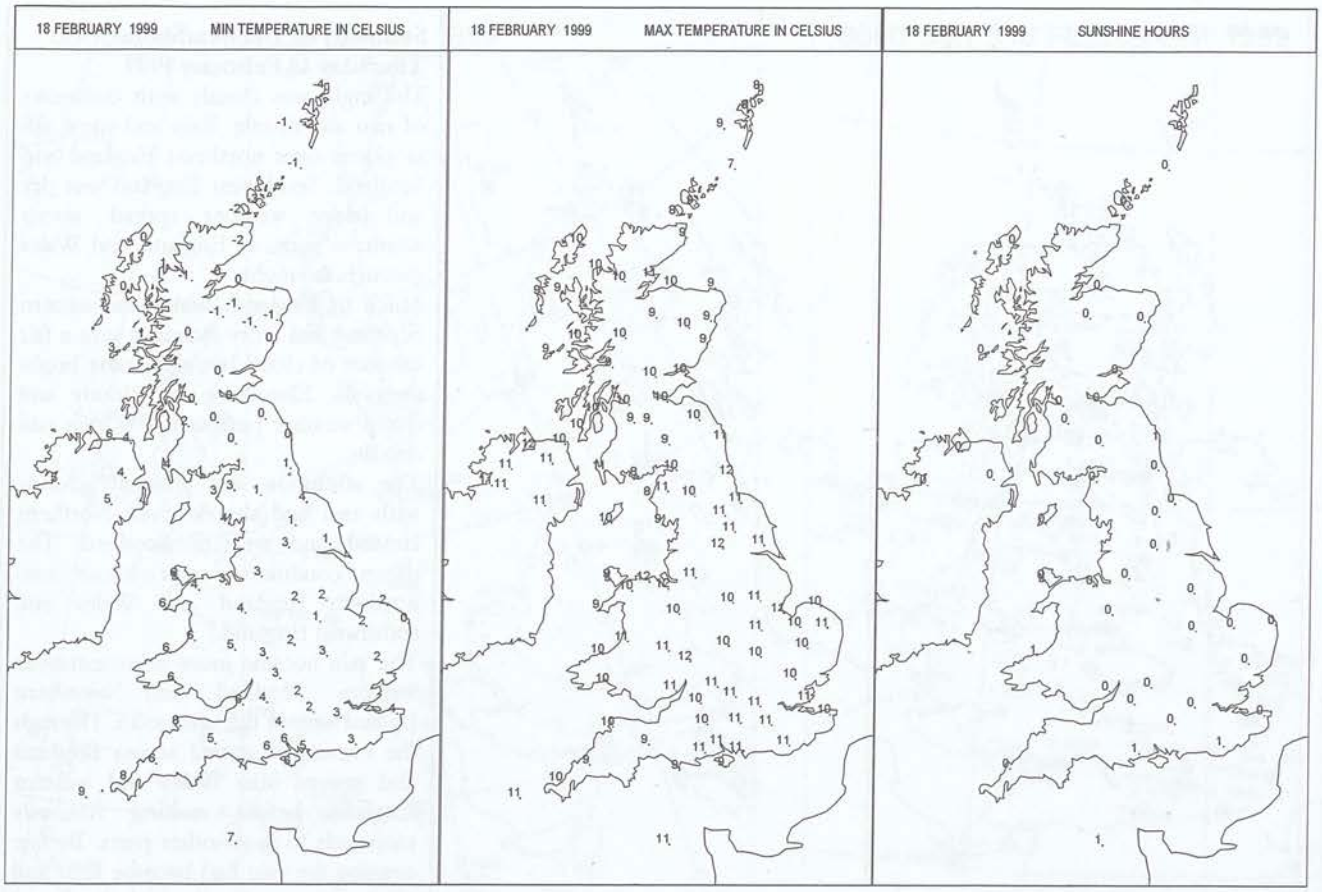

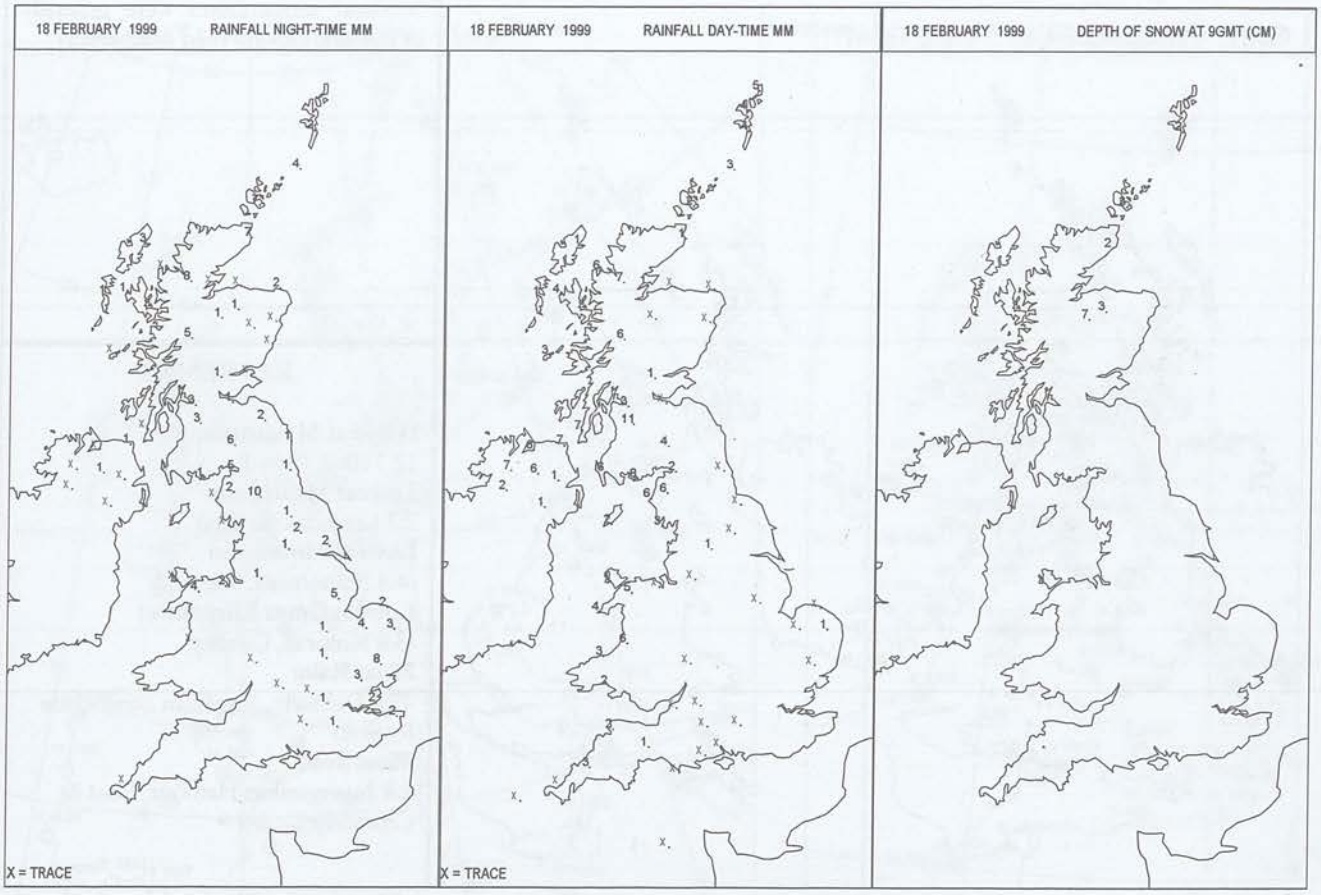

Crown Copyright 1999, All Rights Reserved

DAILY WEATHER SUMMARY

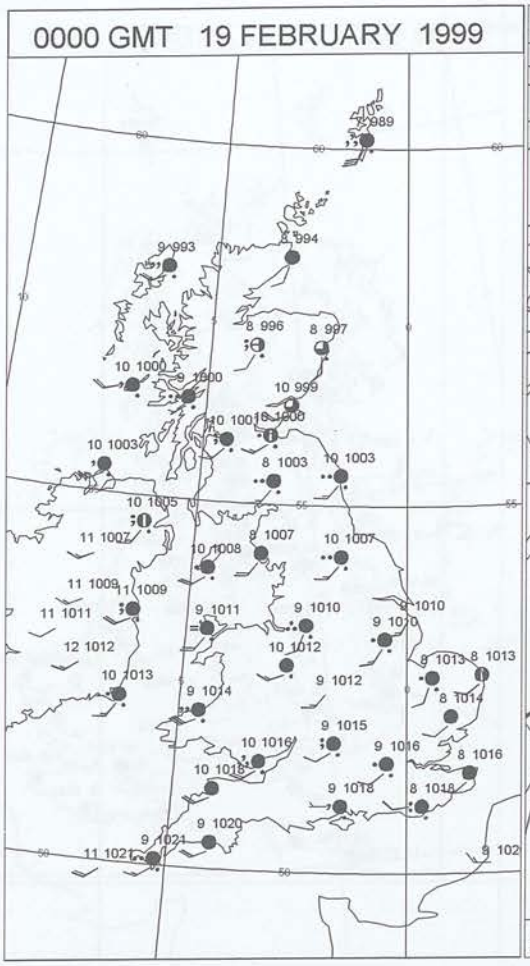

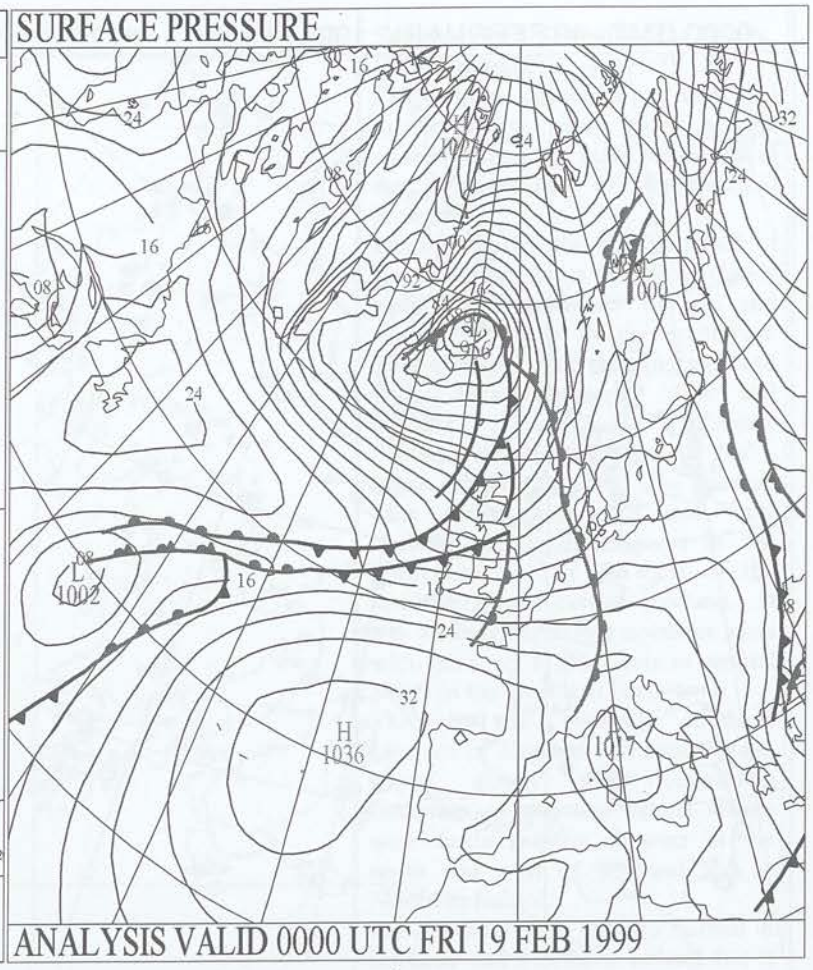

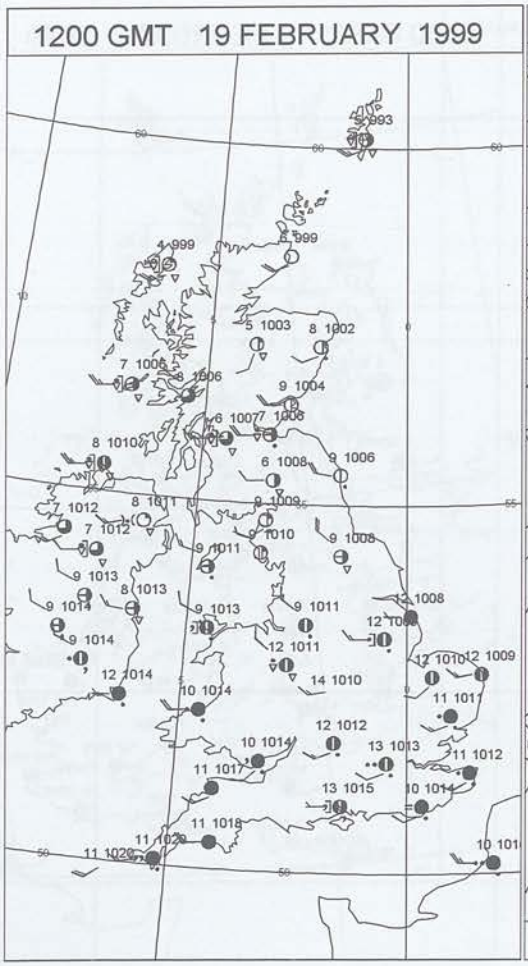

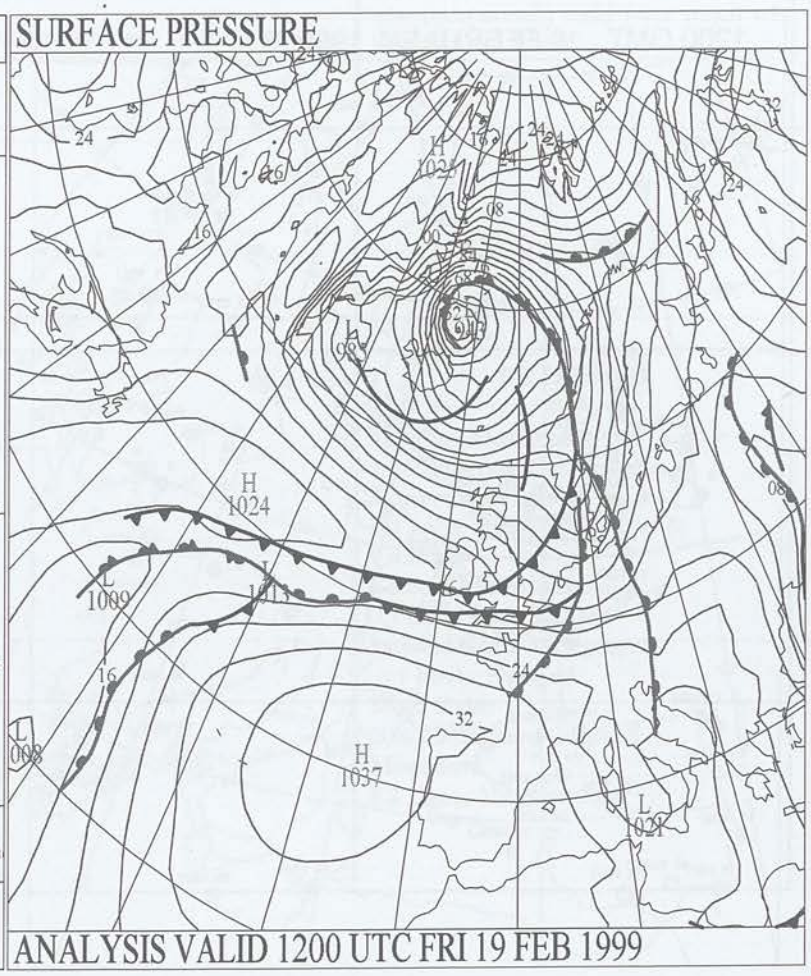

Crown Copyright 1999, All Rights Reserved

SURFACE REPORTS

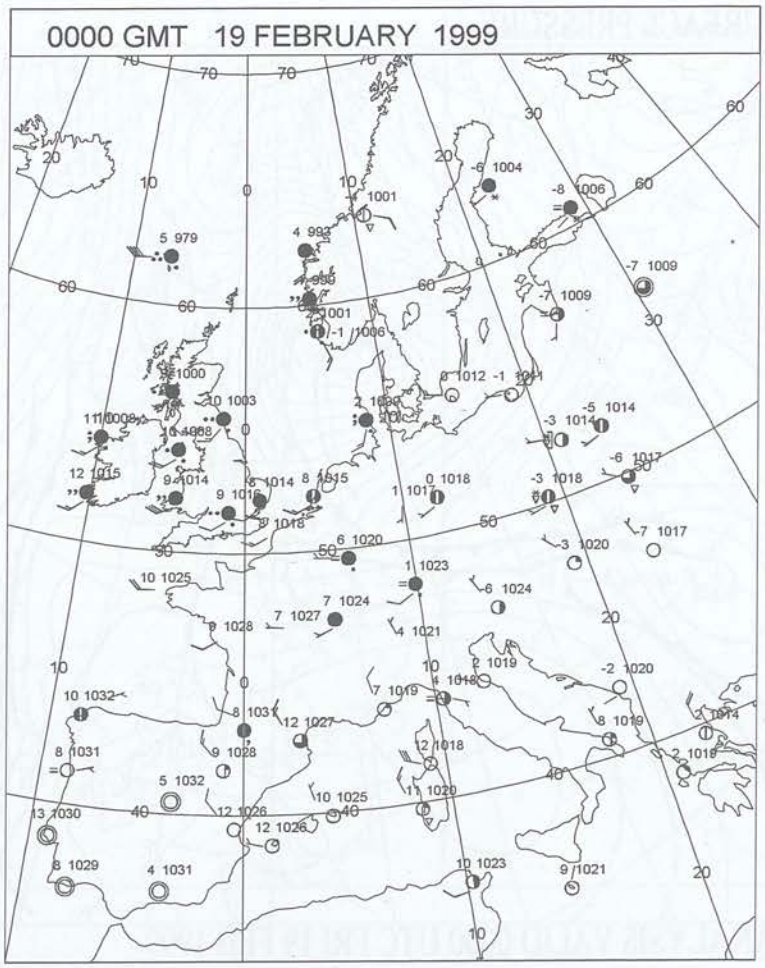

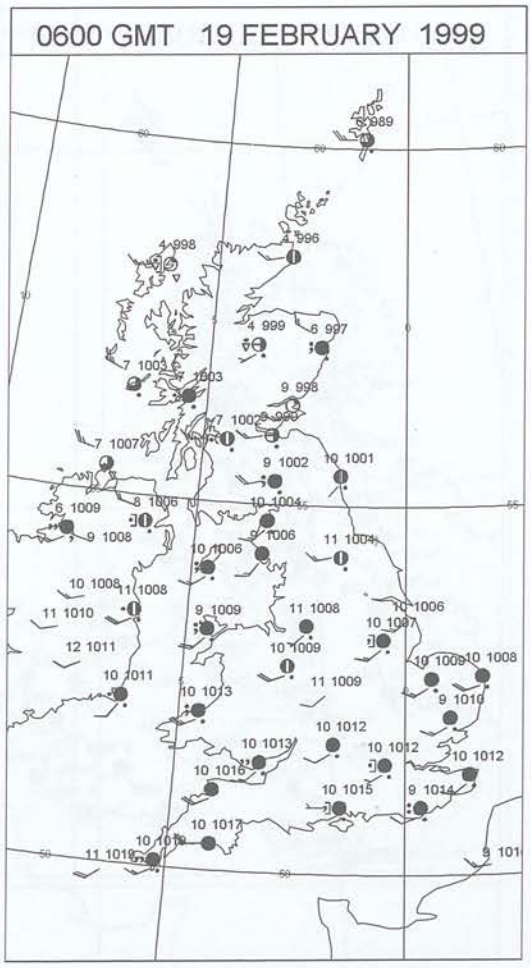

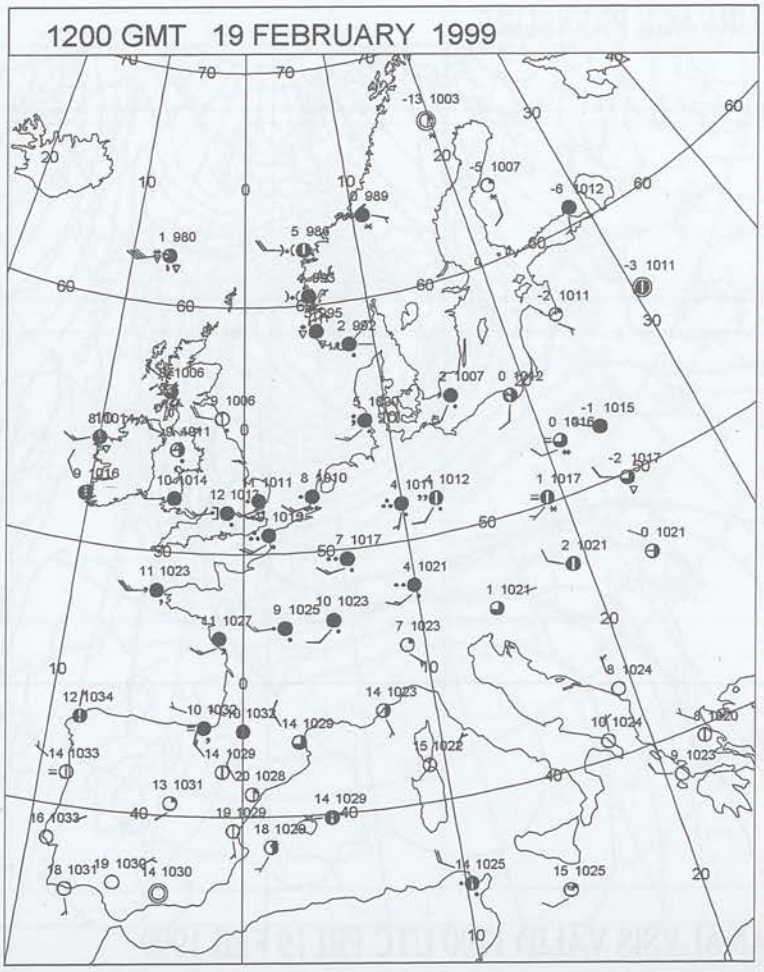

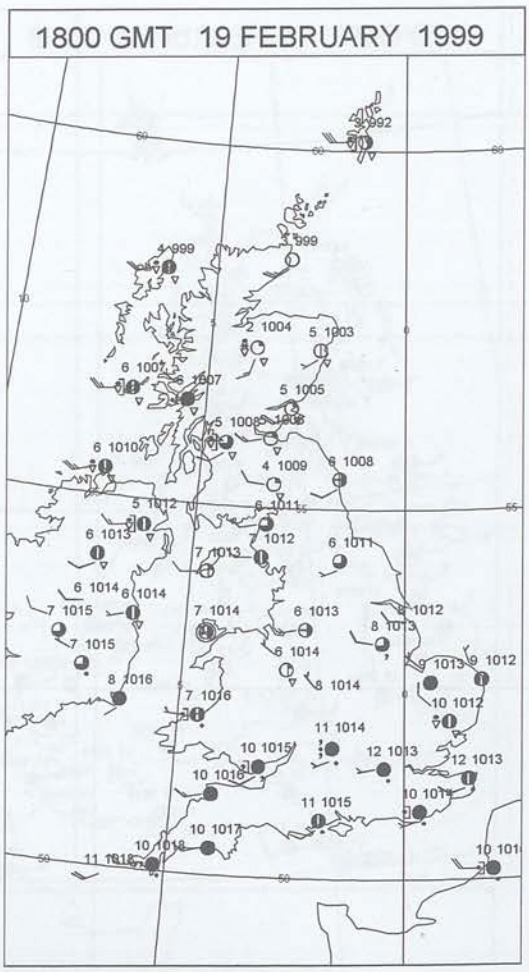

Crown Copyright 1999, All Rights Reserved

SIGNIFICANT WEATHER

Summary of UK weather for Friday 19 February 1999

There were outbreaks of rain and drizzle across many parts of the country during the night, especially in the southern half of England and Wales.

During the day the southern half of England and Wales remained cloudy with further outbreaks of rain and drizzle, especially in the southwest. The northern half of England and Wales became generally drier and brighter through the morning. Scotland and Northern Ireland had a bright day with showers. The showers were wintry in places and were heaviest and most frequent in the north and west. The best of the sunshine was in eastern Scotland. It was a windy day across northern areas with gusts up to 58 knots in several places in the Northern Isles.

Through the evening, southern counties of England and south Wales stayed cloudy with continuing outbreaks of rain and drizzle. There were further wintry showers in the north and west of Scotland and in Northern Ireland.

Temperatures were close to normal in Scotland and Northern Ireland but it was exceptionally mild over much of England and Wales.

EXTREMES

Highest Maximum:
14.8 Wittering, Cambridgeshire
Lowest Maximum:
5.4 Loch Glascarnoch, Ross & Cromarty
Lowest Minimum:
0.1 Sella Ness, Shetland
Lowest Grass Minimum:
-2.1 Foula, Shetland
Most Rain:
20.6 Cardinham, Cornwall
Most Sun:
8.2 Dyce, Aberdeenshire

Crown Copyright 1999, All Rights Reserved

Friday 19 February 1999

DAILY CLIMATE DATA

19 FEBRUARY 1999 MIN TEMPERATURE IN CELSIUS

19 FEBRUARY 1999 MAX TEMPERATURE IN CELSIUS

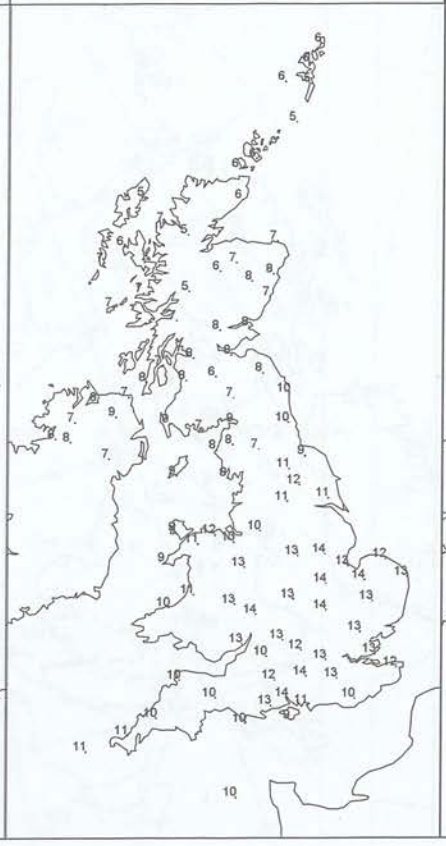

19 FEBRUARY 1999 SUNSHINE HOURS

19 FEBRUARY 1999 RAINFALL NIGHT-TIME MM

X = TRACE

19 FEBRUARY 1999 RAINFALL DAY-TIME MM

X = TRACE

DAILY WEATHER SUMMARY

Crown Copyright 1999, All Rights Reserved

DAILY WEATHER SUMMARY

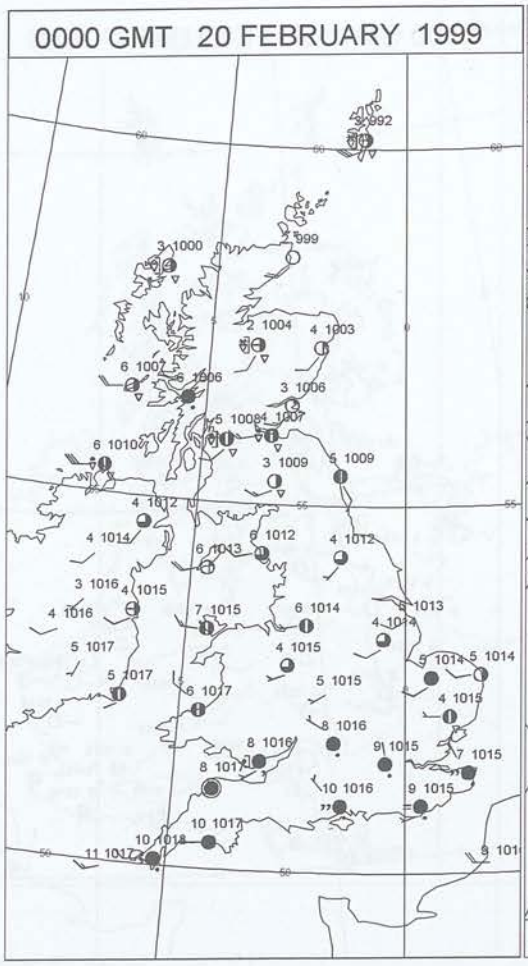

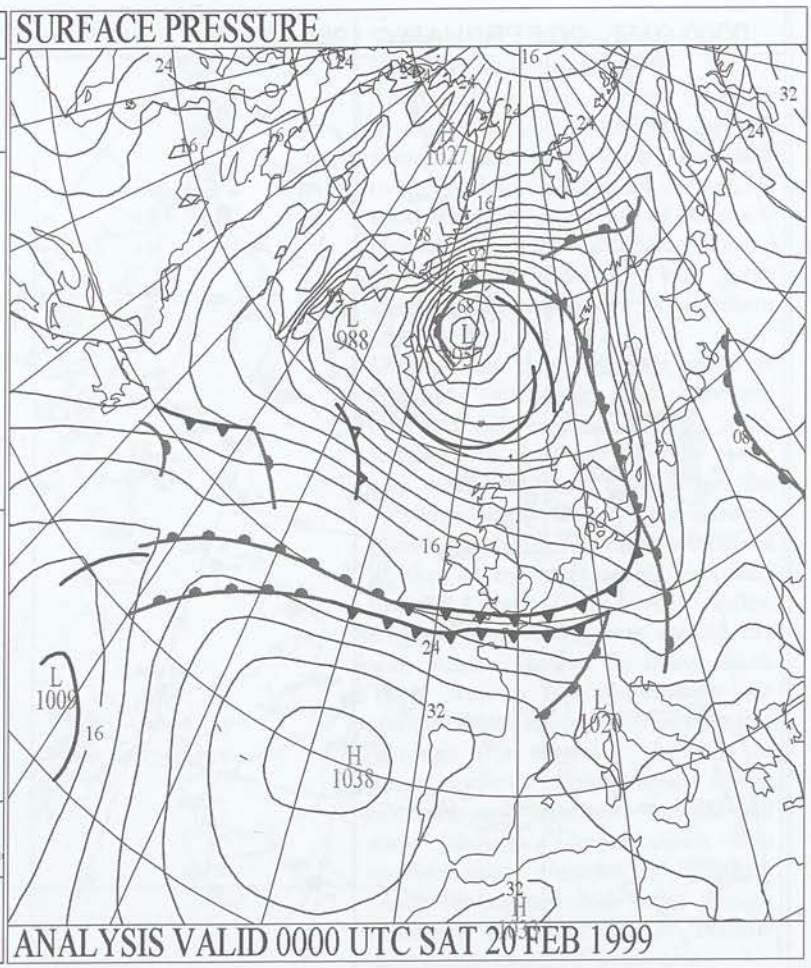

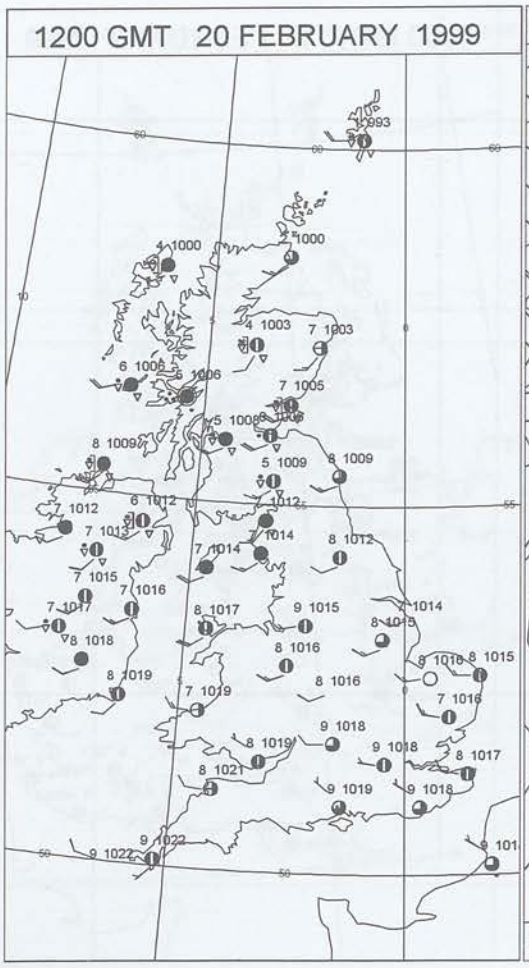



Crown Copyright 1999, All Rights Reserved

SURFACE REPORTS

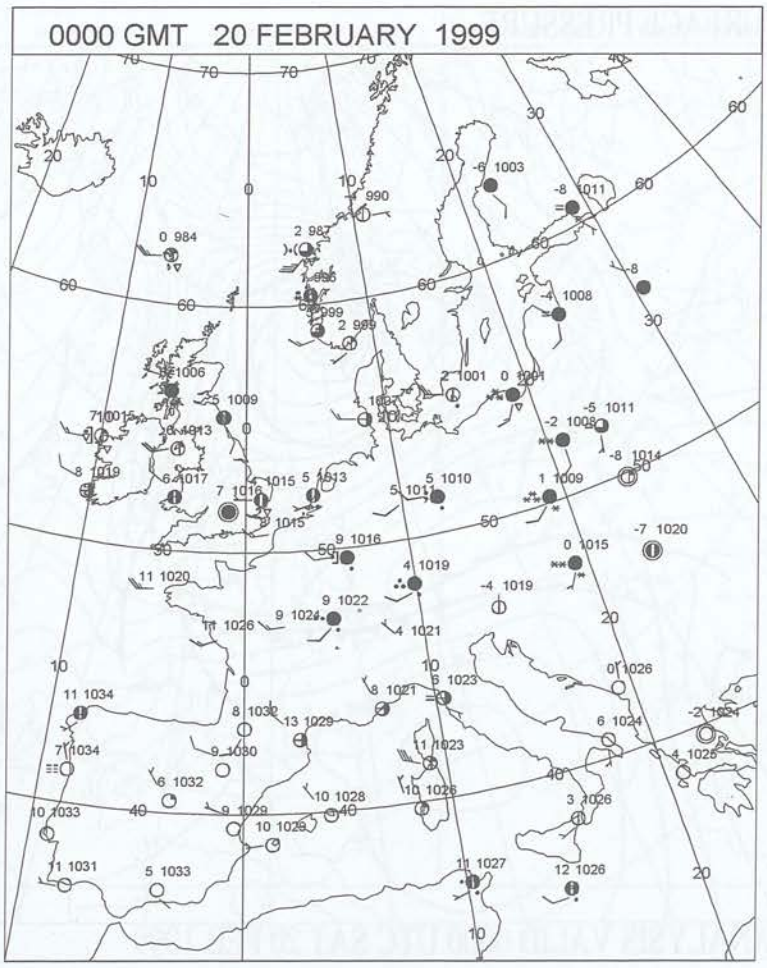

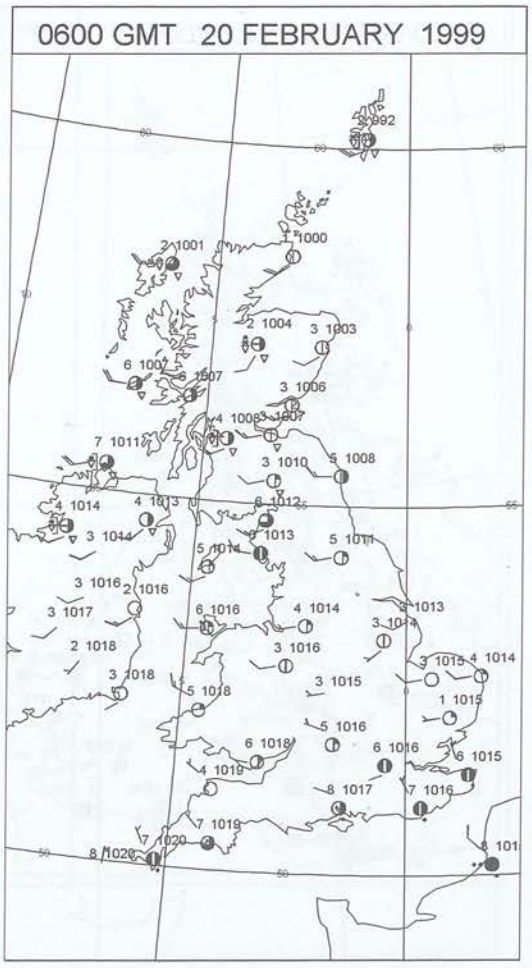

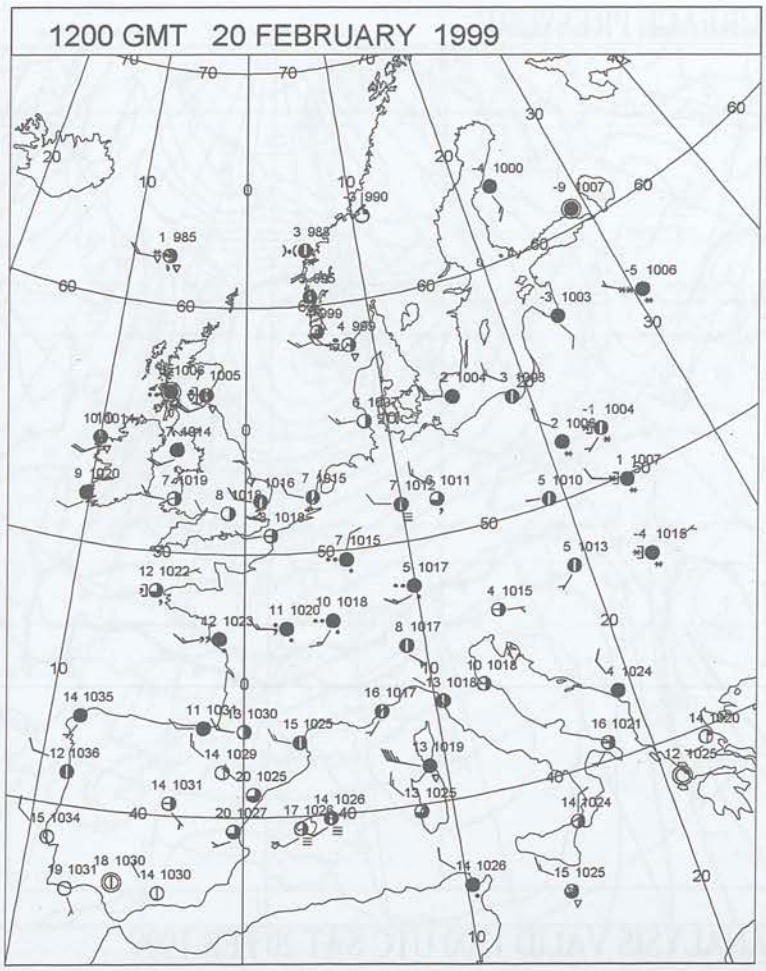

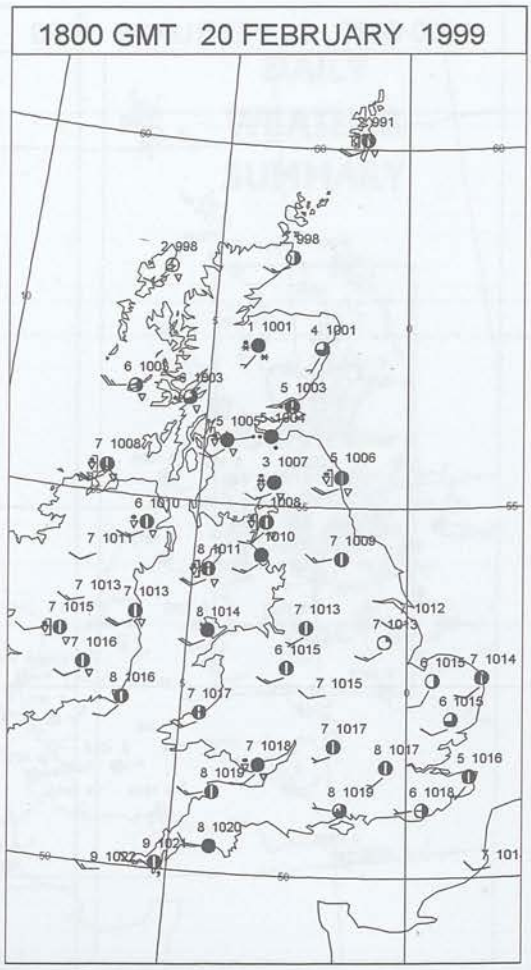

Crown Copyright 1999, All Rights Reserved

SIGNIFICANT WEATHER

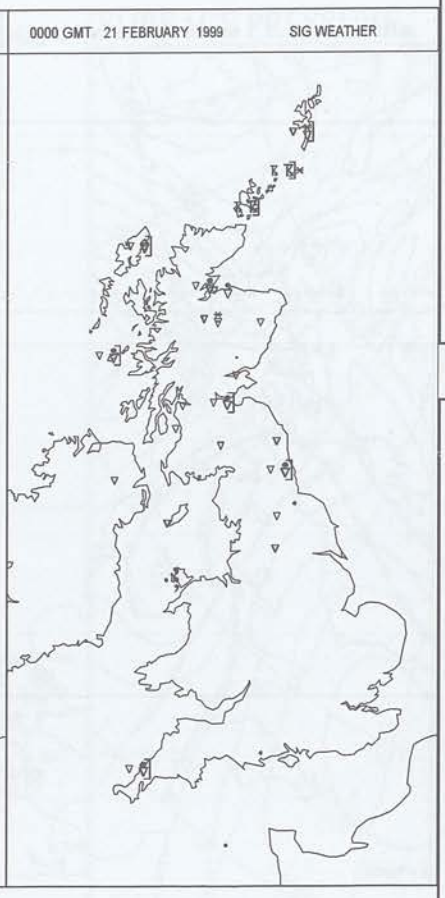

Summary of UK weather for Saturday 20 February 1999

There were showers through the night in Scotland and Northern Ireland, some of which were wintry, especially over the hills. Outbreaks of rain in southern-most counties of England cleared during the early hours leaving England and Wales dry with some clear spells, especially in northern areas.

During the day, frequent showers affected northern and western Scotland and Northern Ireland. They were of hail, sleet and snow in places and there was some thunder in the Northern Isles. Some of the showers penetrated through to eastern Scotland in the strong west wind, especially through the Forth-Clyde valley. England and Wales were mostly dry with some sunshine in many areas. There were a few showers in the southwest and in south Wales though.

Through the evening showers or longer spells of rain continued across Scotland and Northern Ireland and some showers filtered down into northern-most counties of England. Much of England and Wales though remained dry although it became increasingly cloudy in many areas.

Temperatures were generally mild but in northern and western parts of Scotland they were nearer normal.

EXTREMES

Highest Maximum:
11.2 Southampton W C, Hampshire
Lowest Maximum:
3.6 Loch Glascarnoch, Ross & Cromarty
Lowest Minimum:
0.2 Baltasound, Shetland
Lowest Grass Minimum:
-3.9 Hawarden, Clwyd
Most Rain:
30.7 Dalmally, Argyll (In Strathclyde Region)
Most Sun:
7.9 Herstmonceux, East Sussex

Crown Copyright 1999, All Rights Reserved

DAILY CLIMATE DATA

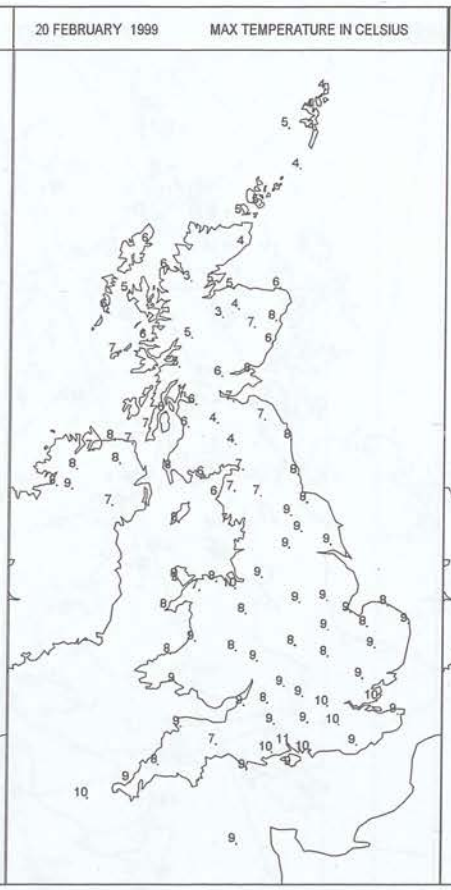

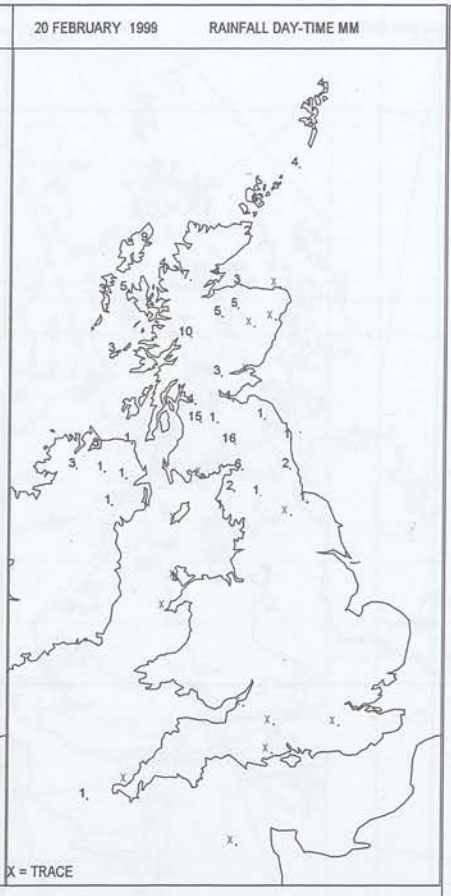

DAILY WEATHER SUMMARY

Crown Copyright 1999, All Rights Reserved

DAILY WEATHER SUMMARY

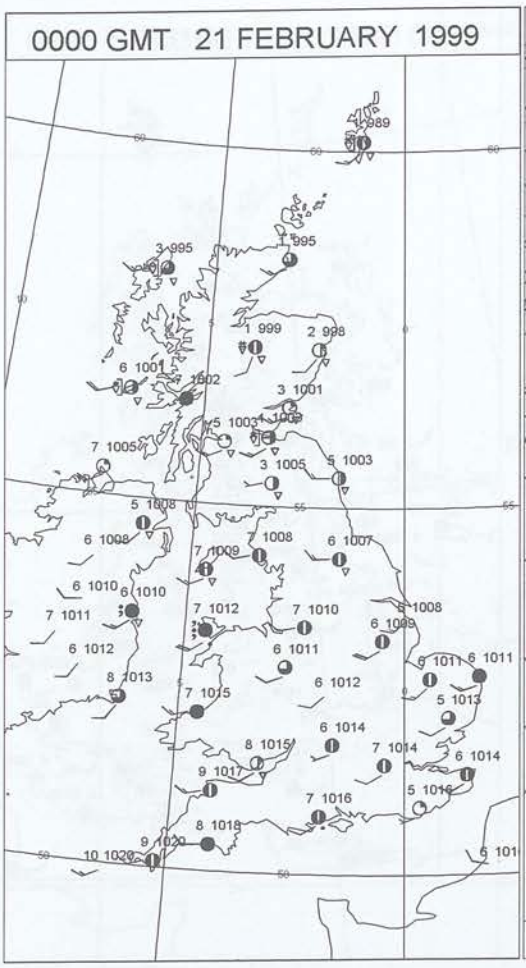

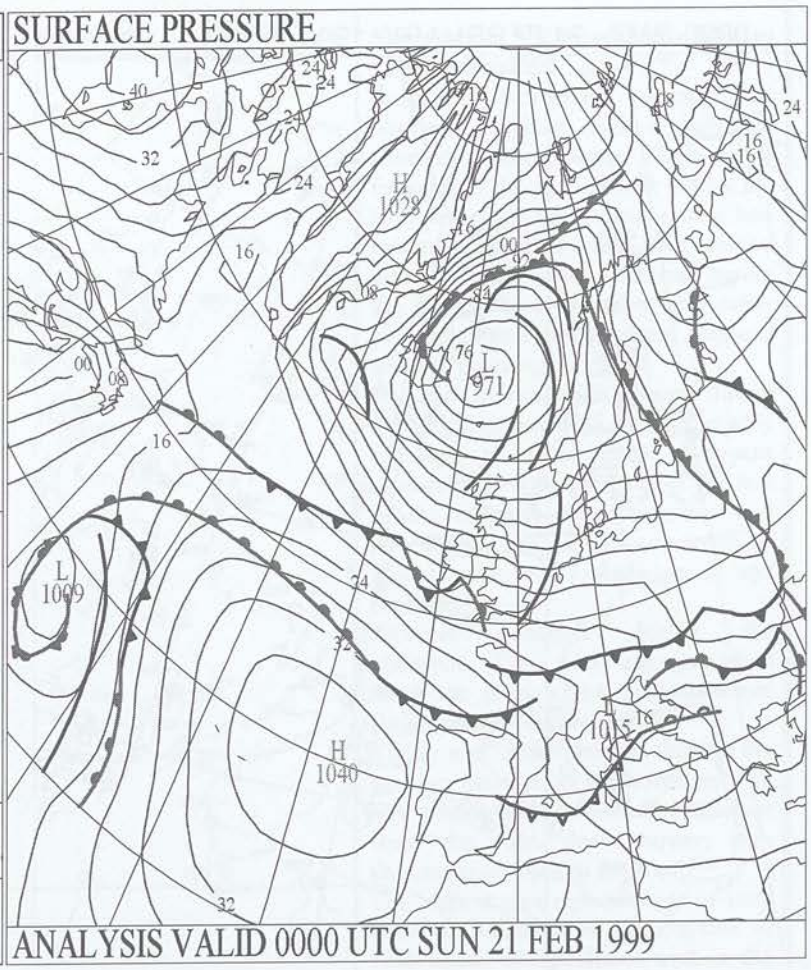

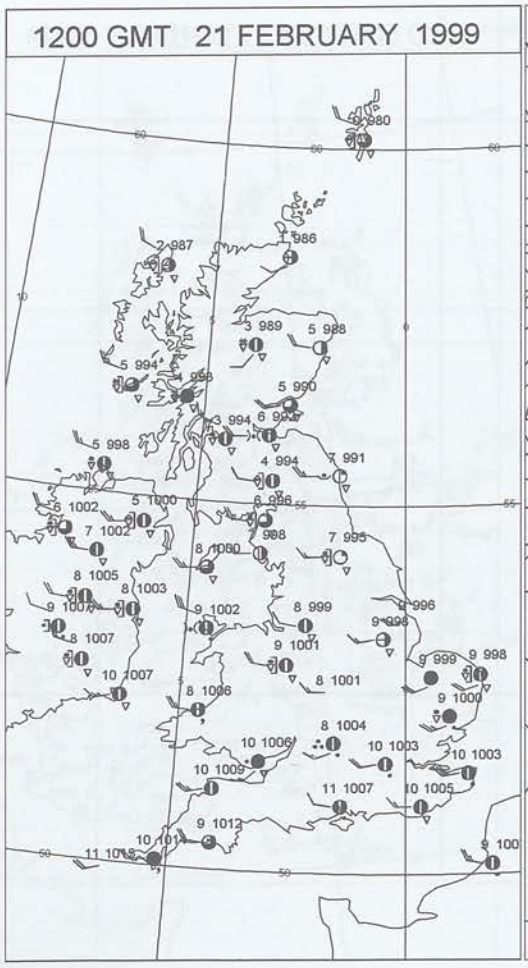



Crown Copyright 1999, All Rights Reserved

SURFACE REPORTS

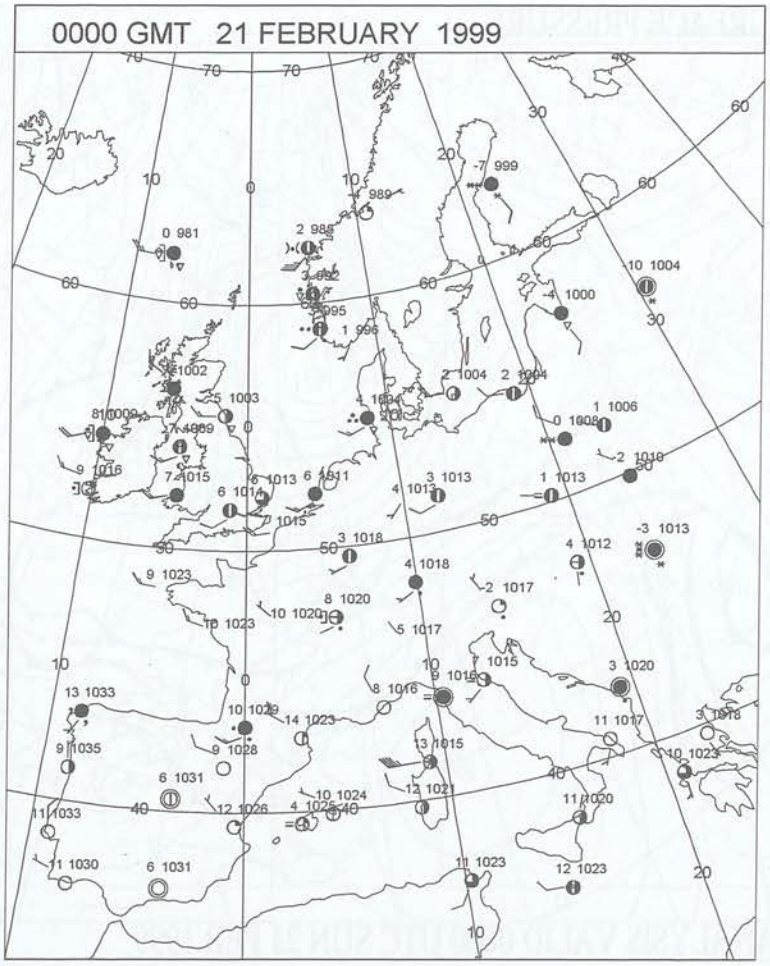

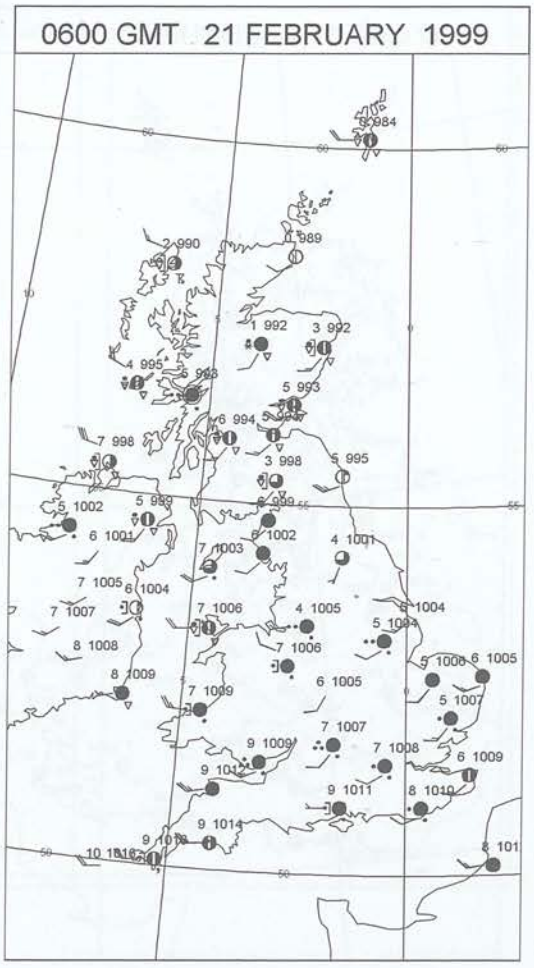

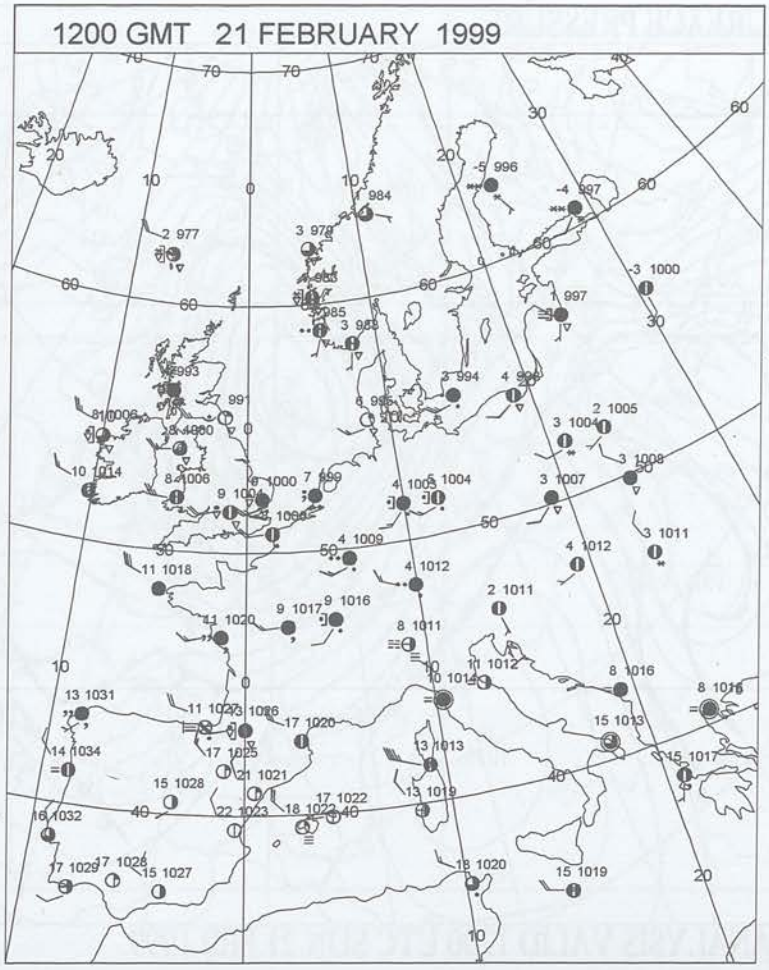

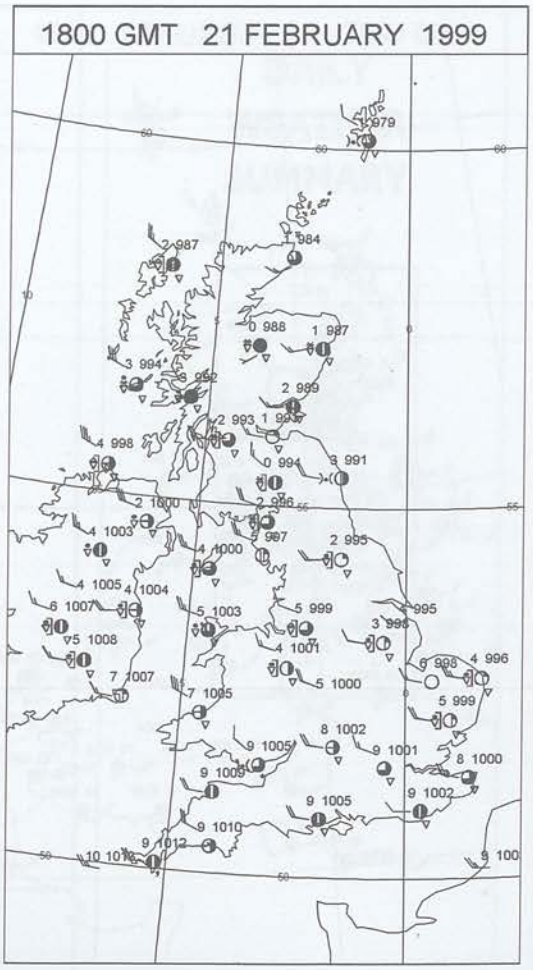

Crown Copyright 1999, All Rights Reserved

SIGNIFICANT WEATHER

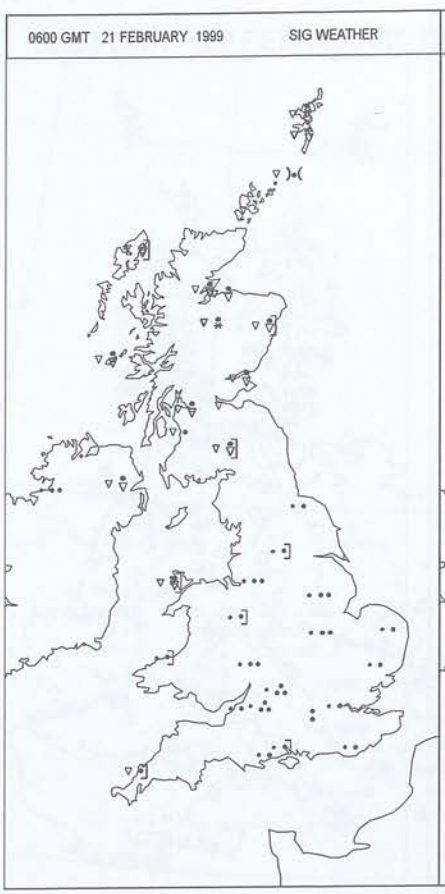

Summary of UK weather for Sunday 21 February 1999

Scotland, Northern Ireland and northern England had a night of showers, some wintry. These most frequent in the west at first but by the early hours of the morning they had penetrated further east. Rain moved into Wales and south Yorkshire during the night before spreading into other parts of central and southern England towards morning.

The rain in the south cleared during the morning however showers readily followed to most parts. Frequent showers also continued across the rest of the country, some thundery and also wintry. The best of any sunshine was in the east of England and Scotland.

Showers persisted during the afternoon. They were least prevalent along the south coast, across eastern England and southwest Wales.

There was little change during the evening. Showers in the north were by now mainly of snow or hail and, apart from the odd sleet shower, rain showers continued in the south.

The highest gust reported was of sixty knots at Waddington, Lincolnshire at 1700 hours. Temperatures were in the mild category over southern and eastern England and Wales but nearer normal elsewhere.

EXTREMES

Highest Maximum:
12.8 Hurn, Dorset
Lowest Maximum:
2.0 Lybster, Caithness
Lowest Minimum:
0.0 Lerwick, Shetland
Lowest Grass Minimum:
-3.9 Aboyne, Aberdeenshire
Most Rain:
18.2 West Freugh, Wigtownshire
Most Sun:
7.8 Boulmer, Northumberland

Crown Copyright 1999, All Rights Reserved

DAILY CLIMATE DATA

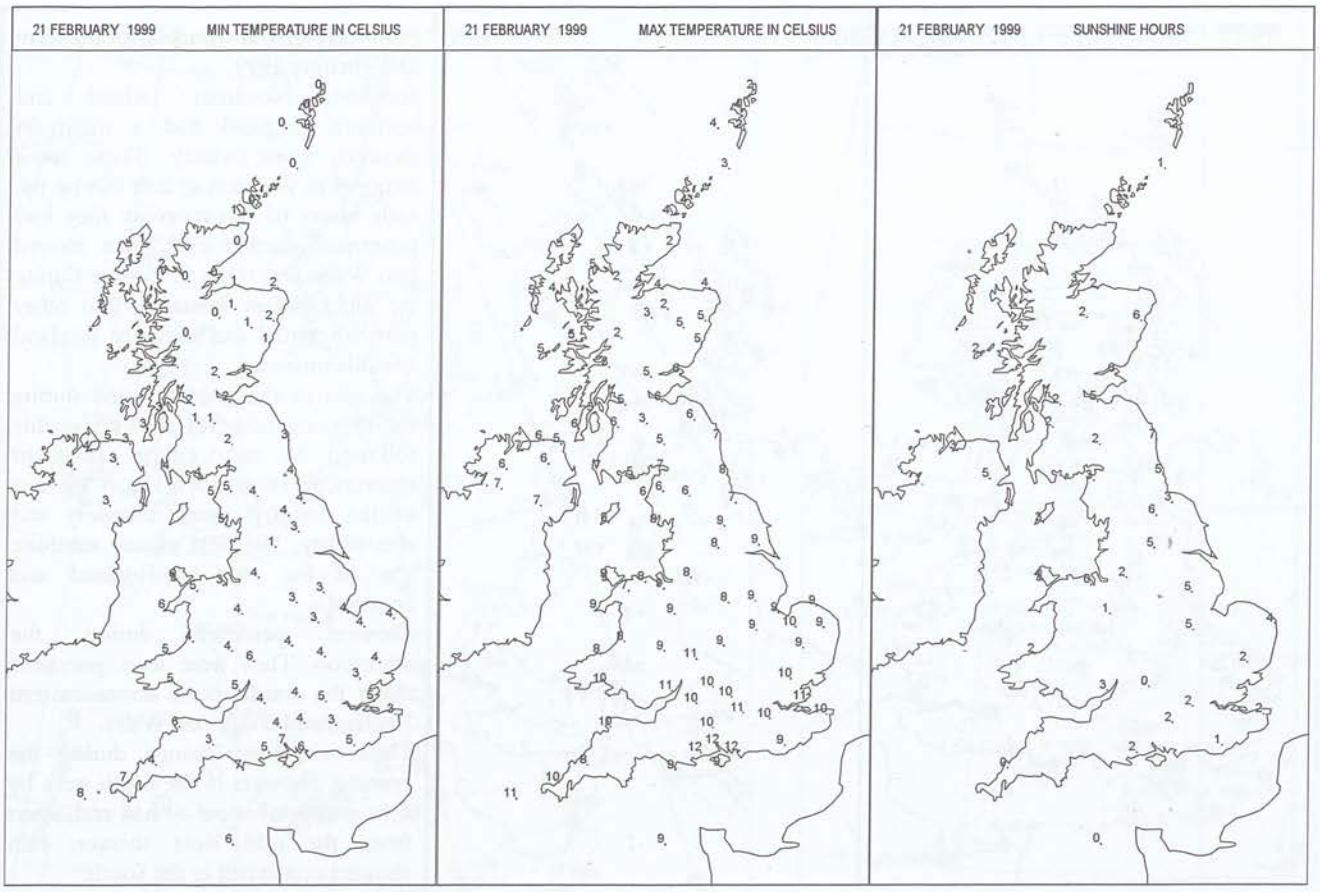

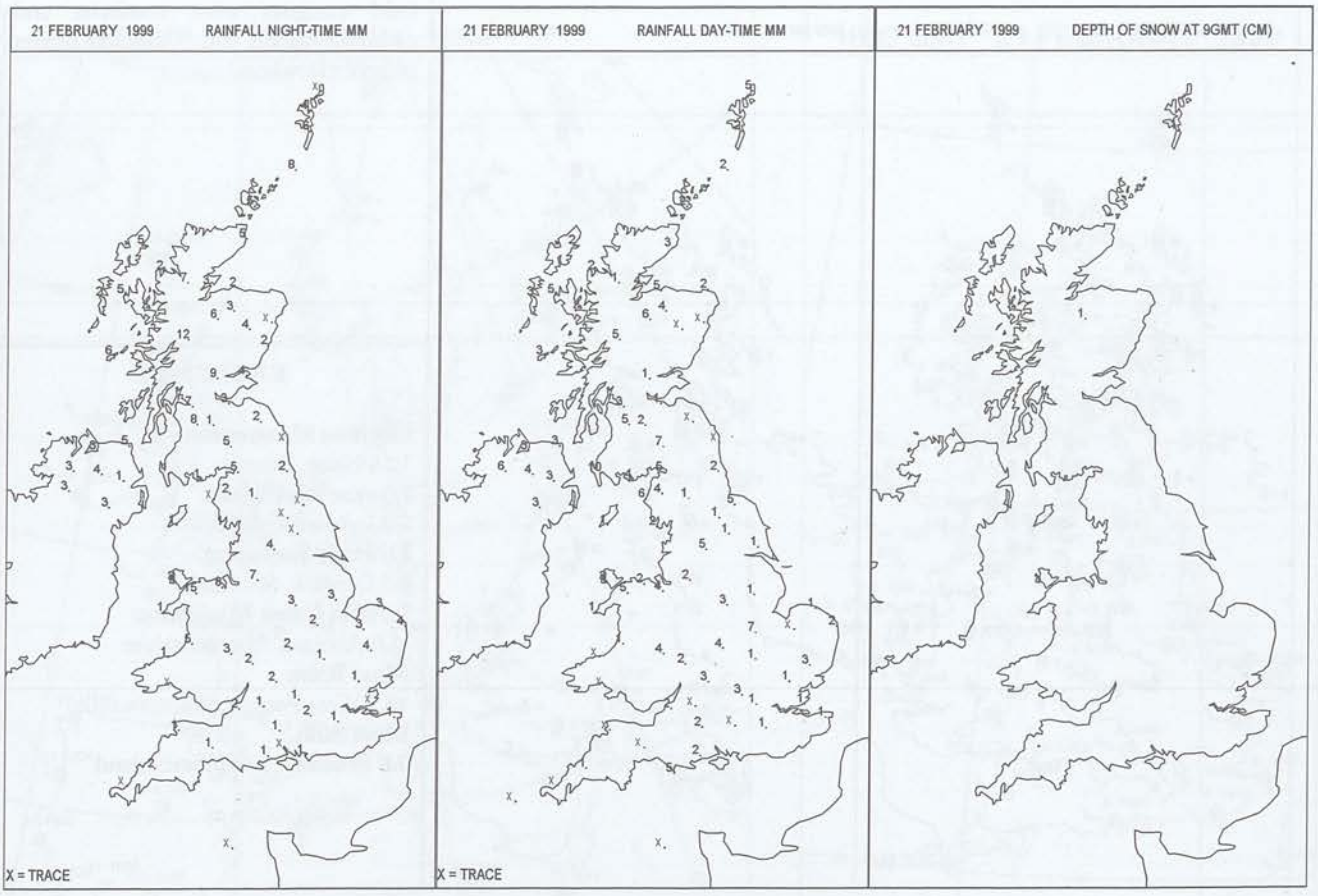

Crown Copyright 1999, All Rights Reserved

DAILY WEATHER SUMMARY

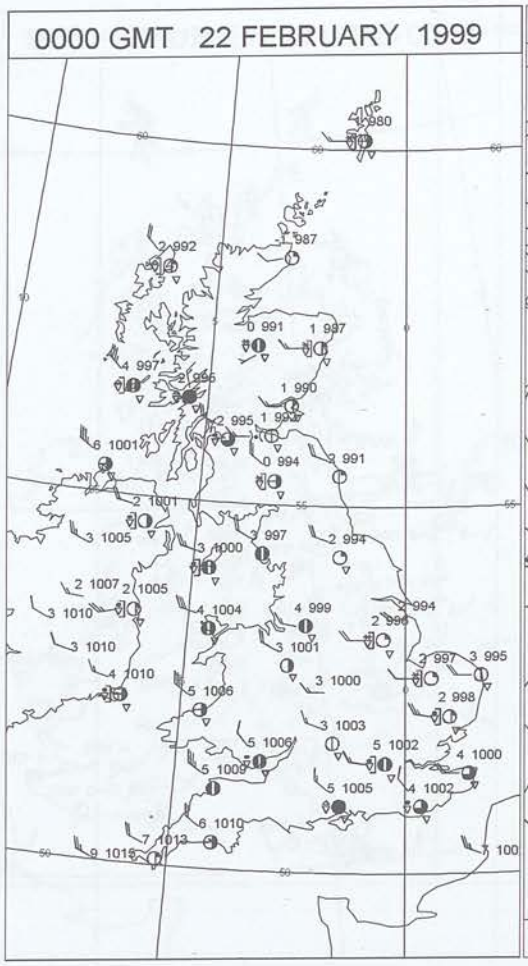



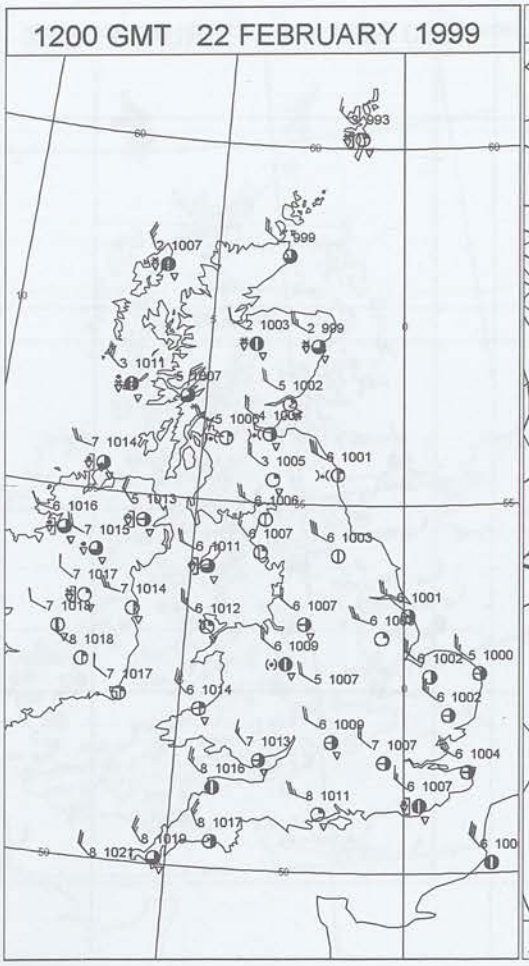



Crown Copyright 1999, All Rights Reserved

SURFACE REPORTS

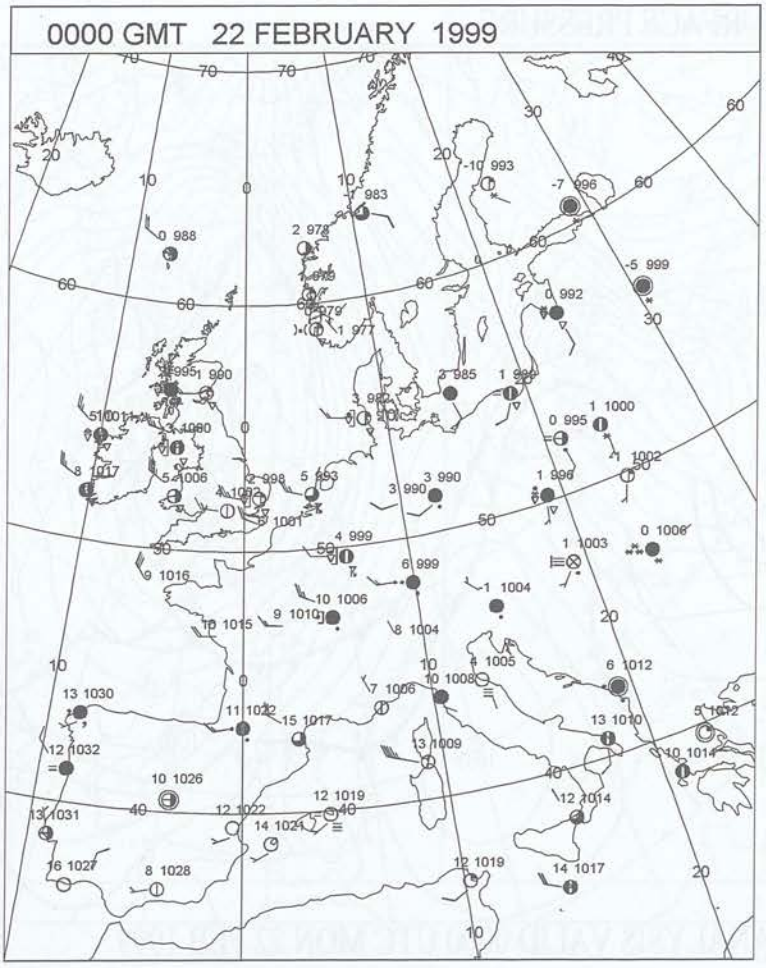

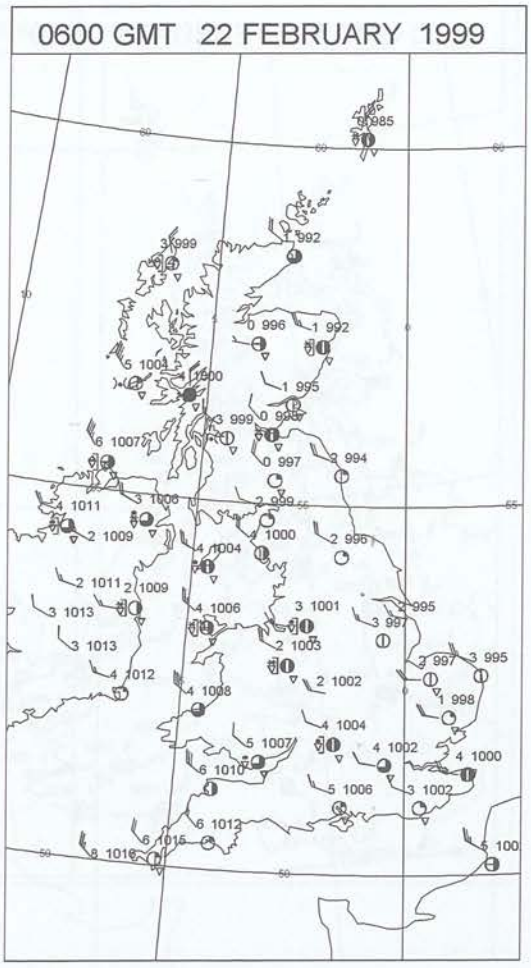

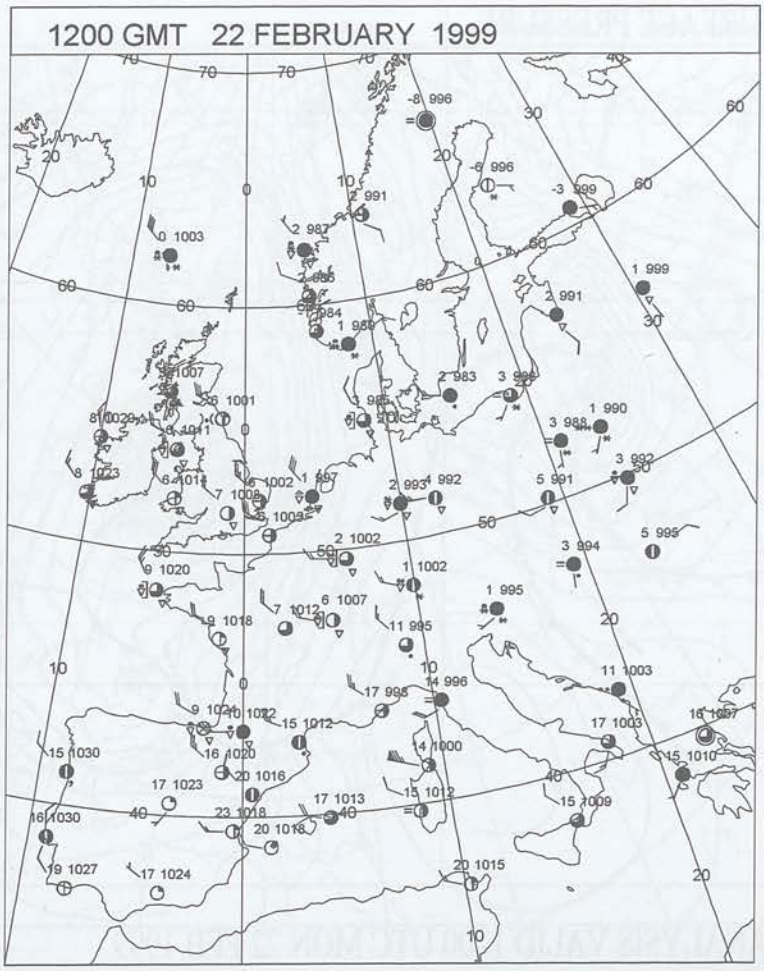

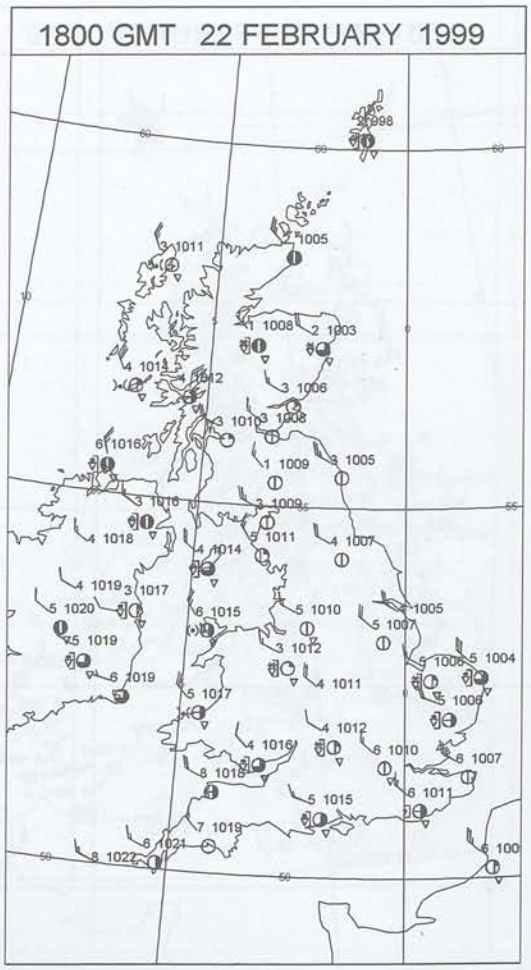

Crown Copyright 1999, All Rights Reserved

SIGNIFICANT WEATHER

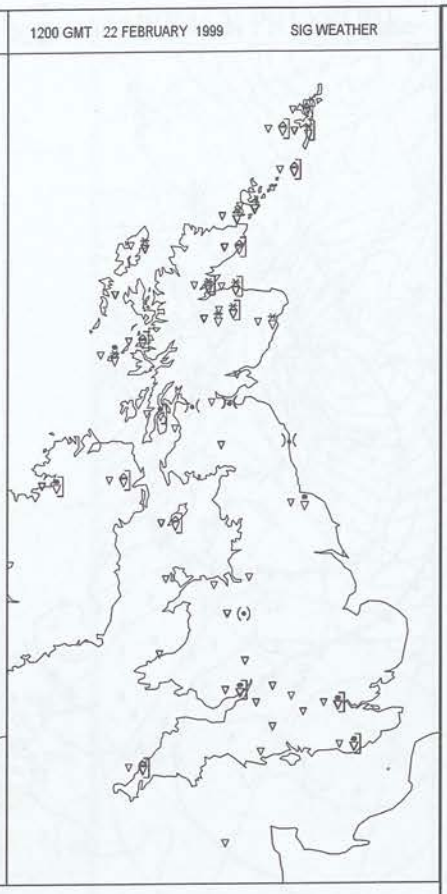

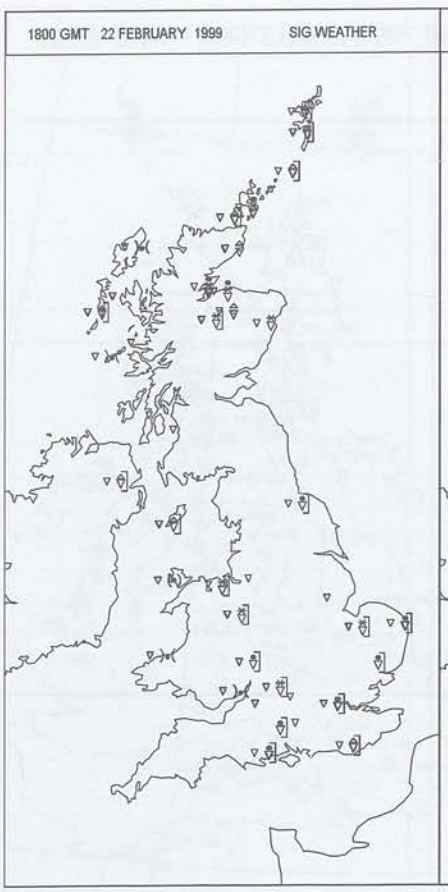

Summary of UK weather for Monday 22 February 1999

Although much of the country had a clear night, there were showers in various districts, especially in the west and north; they were often of hail or snow, and there was also isolated thunder.

There was a fair amount of sunshine in most places during the day, but some further showers too, again with hail, snow and isolated thunder. The most frequent showers were over northern Scotland, especially during the morning when several centimetres of snow lay in places; at least on the lower ground, much of the snow melted later in the day.

It was mostly rather cold over Scotland and Northern Ireland, but temperatures were around the seasonal normal over England and Wales. It was windy, with strong gusts near some of the showers; the highest noted at a lowland site was one of 60 knots at Aberporth (southwest Wales) in the early hours.

EXTREMES

Highest Maximum:
9.2 Scilly, Isles Of Scilly
Lowest Maximum:
1.7 Tulloch Bridge, Inverness-Shire
Lowest Minimum:
-1.5 Drumalbin, Lanarkshire
Lowest Grass Minimum:
-7.0 Hawarden, Clwyd
Most Rain:
13.4 Wick Airport, Caithness
Most Sun:
9.4 Abbotsinch, Renfrewshire

Crown Copyright 1999, All Rights Reserved

Monday 22 February 1999

DAILY CLIMATE DATA

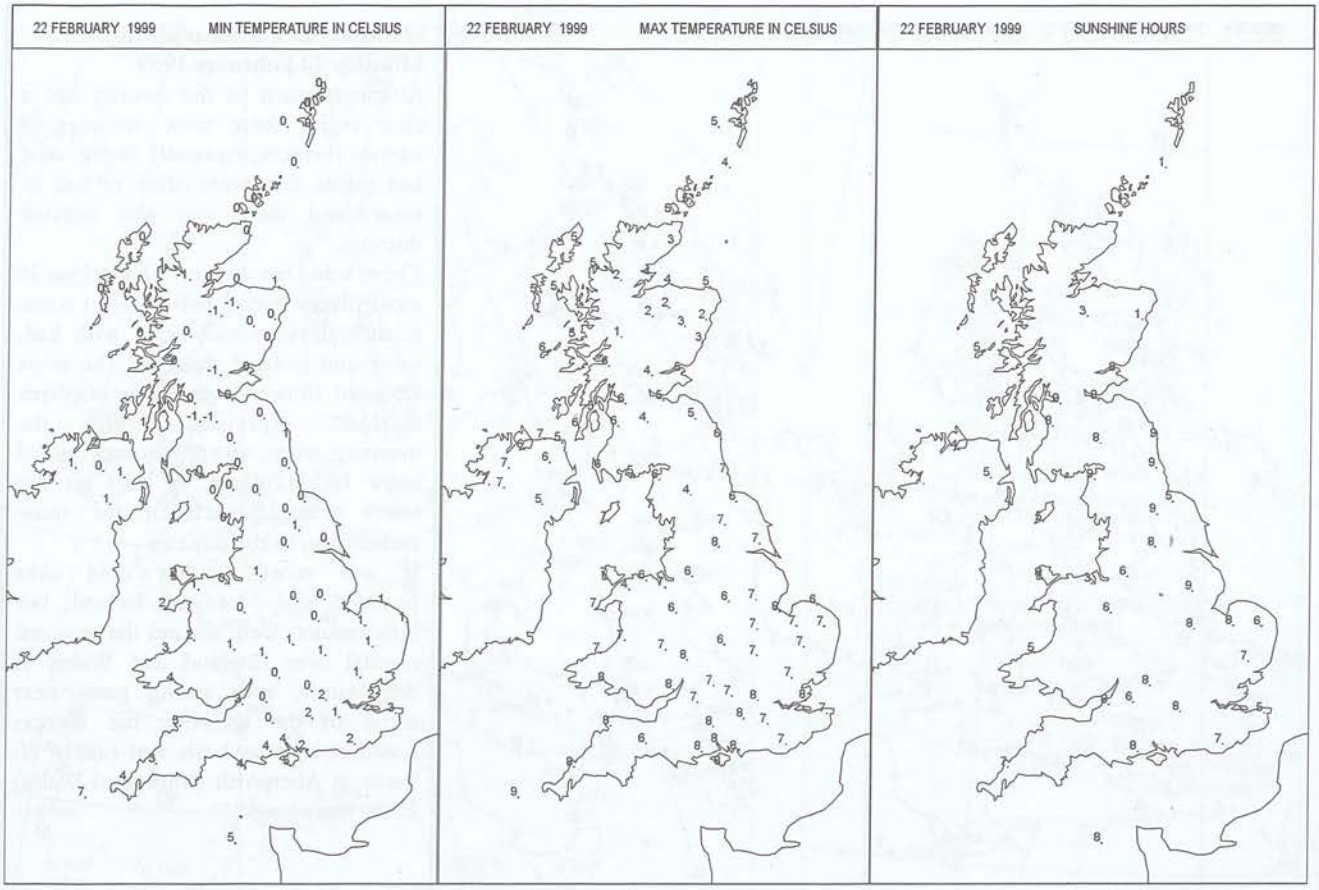

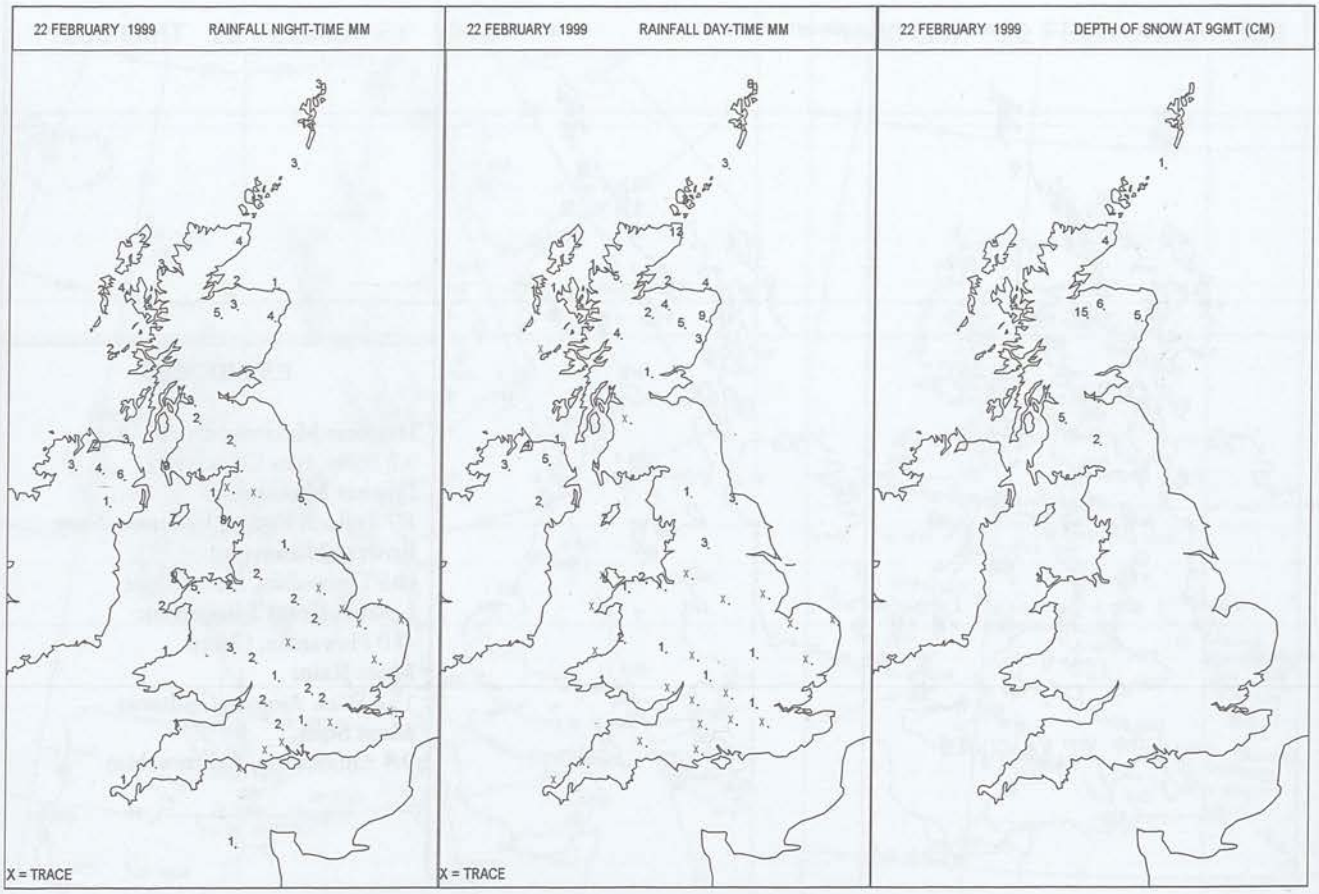

Crown Copyright 1999, All Rights Reserved

DAILY WEATHER SUMMARY

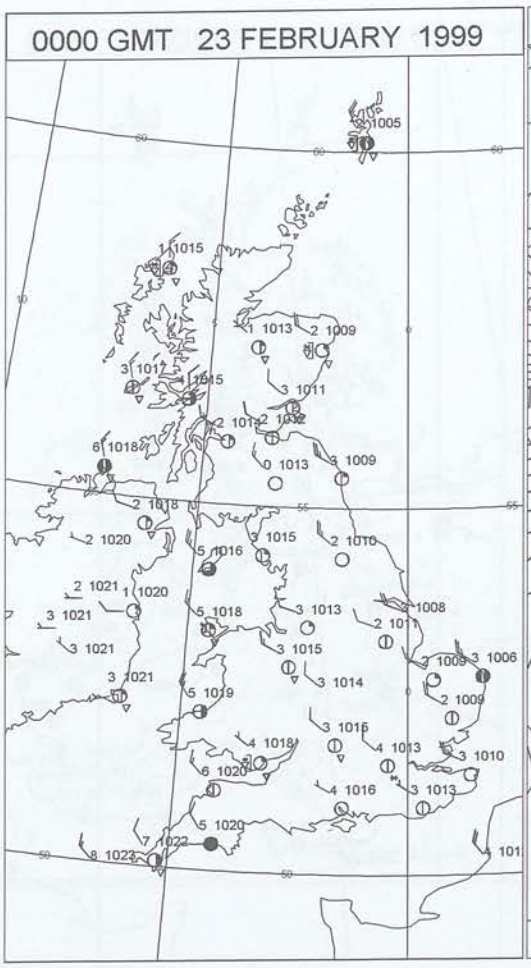



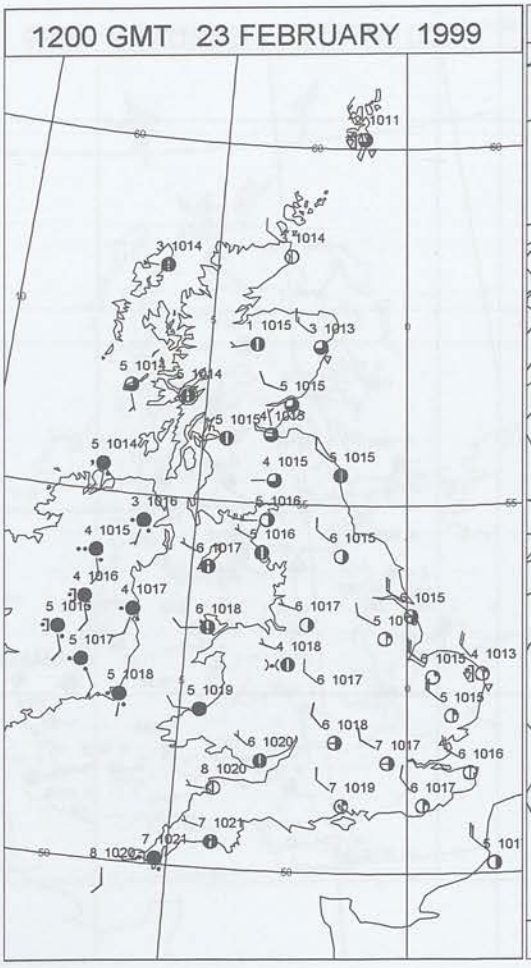

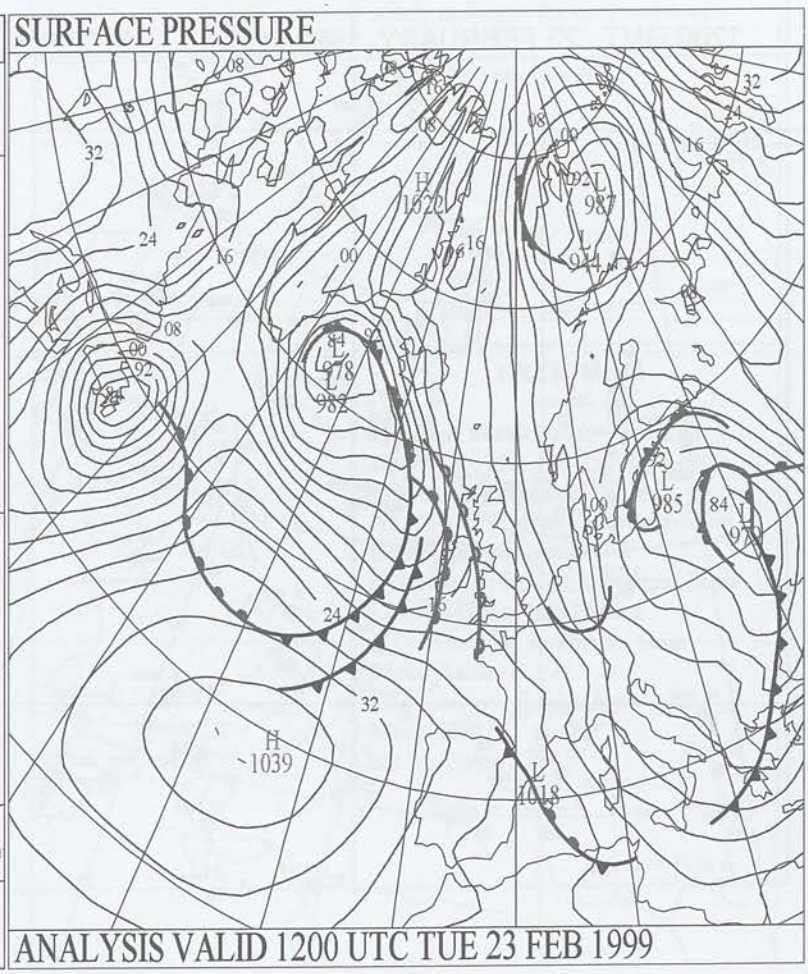

Crown Copyright 1999, All Rights Reserved

SURFACE REPORTS

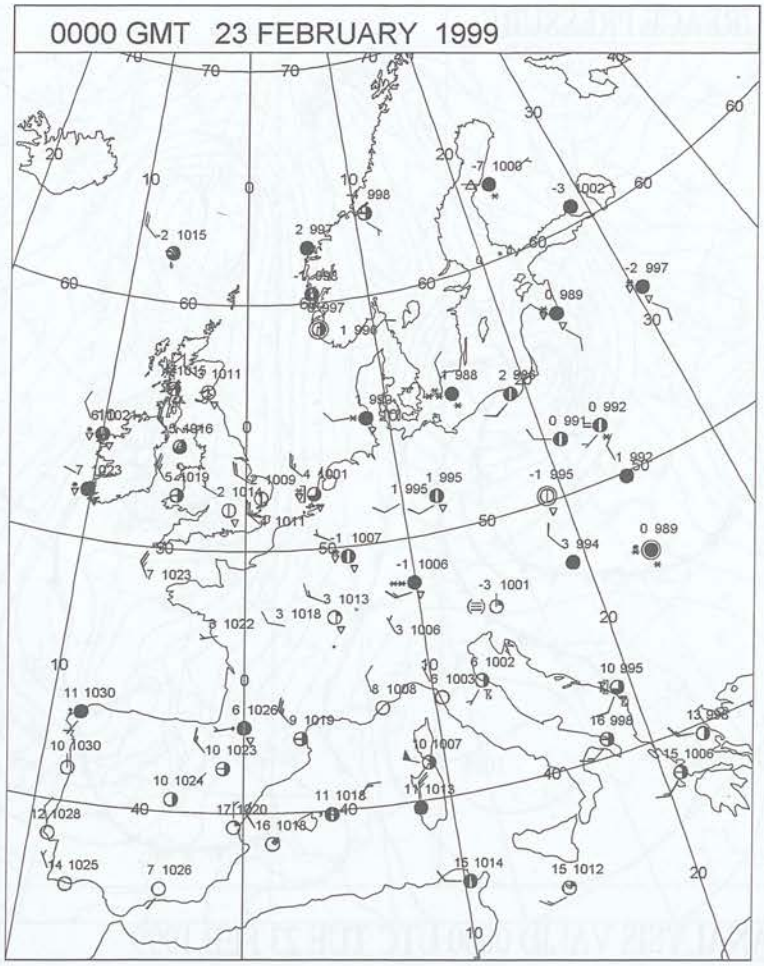

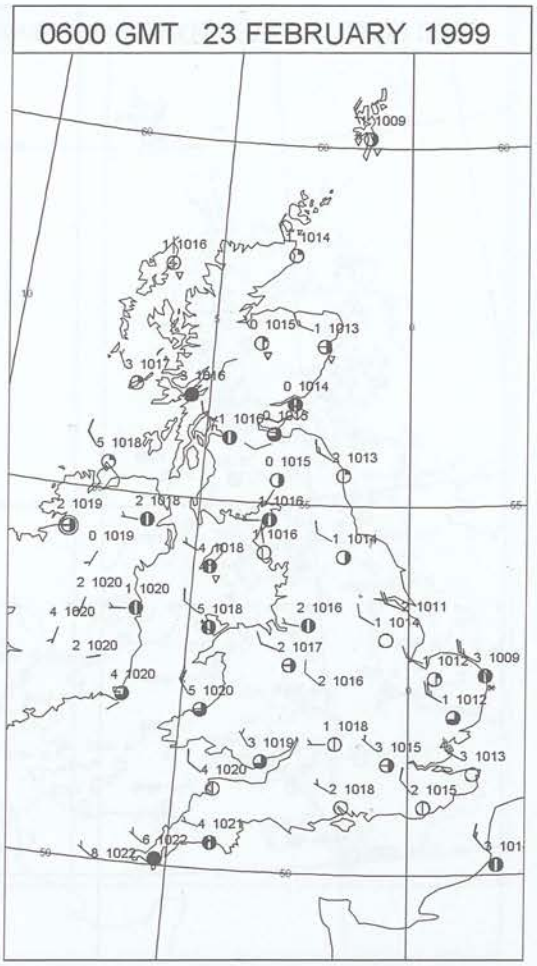

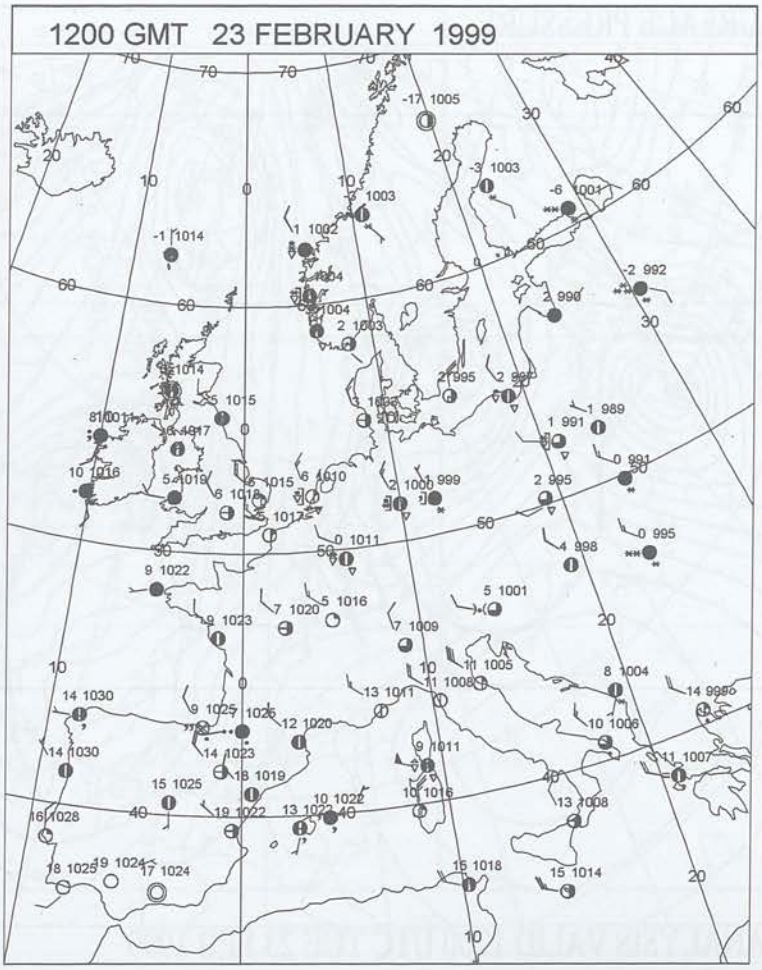

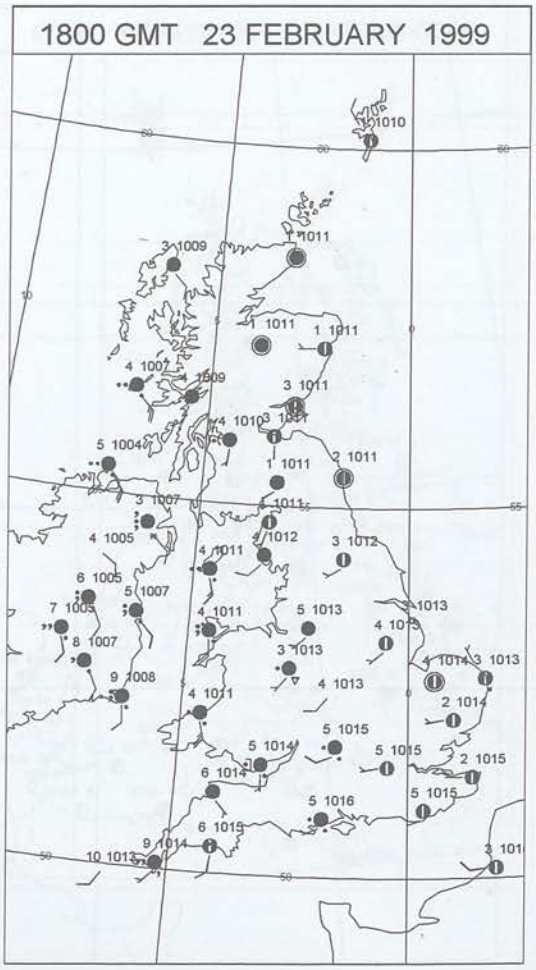

Crown Copyright 1999, All Rights Reserved

SIGNIFICANT WEATHER

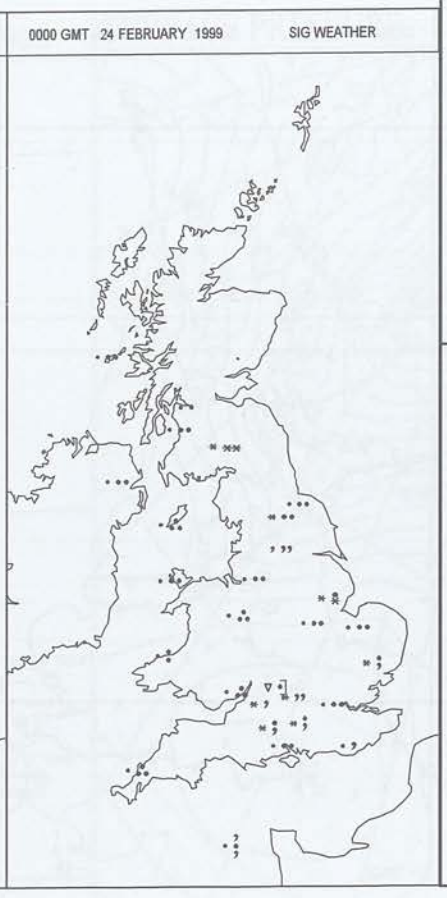

Summary of UK weather for
Tuesday 23 February 1999

Many places had a fine night with some frost, but there were further wintry showers over northern Scotland, and near a few eastern and western coasts.

It was sunny at first over most of eastern and central Britain, although a few eastern coastal areas were fairly cloudy, still with a few light showers. Northern Ireland, Devon and Cornwall and the Isle of Man were cloudy from the start, and cloud spread slowly eastwards across other areas during the day. Light rain reached parts of Northern Ireland and Cornwall by midday and also moved slowly east, to reach parts of west and southwest Scotland, most of Wales and southwest England by dusk. During the evening, it moved further east across southern Scotland, northwest England, the Midlands and into southeast England. There were a few heavier bursts of rain, chiefly in the more western areas, whilst the rain turned to snow here and there in the more eastern areas, mainly over the hills.

Temperatures were generally near or rather below normal. It was quite windy at first in the east and north.

EXTREMES

Highest Maximum:
10.9 Scilly, Isles Of Scilly
Lowest Maximum:
2.1 Tulloch Bridge, Inverness-Shire
Lowest Minimum:
-3.1 Tulloch Bridge, Inverness-Shire
Lowest Grass Minimum:
-7.0 Aviemore, Inverness-Shire
Most Rain:
22.4 Corgary, Fermanagh
Most Sun:
8.8 Manston, Kent

Crown Copyright 1999, All Rights Reserved

Tuesday 23 February 1999

DAILY CLIMATE DATA

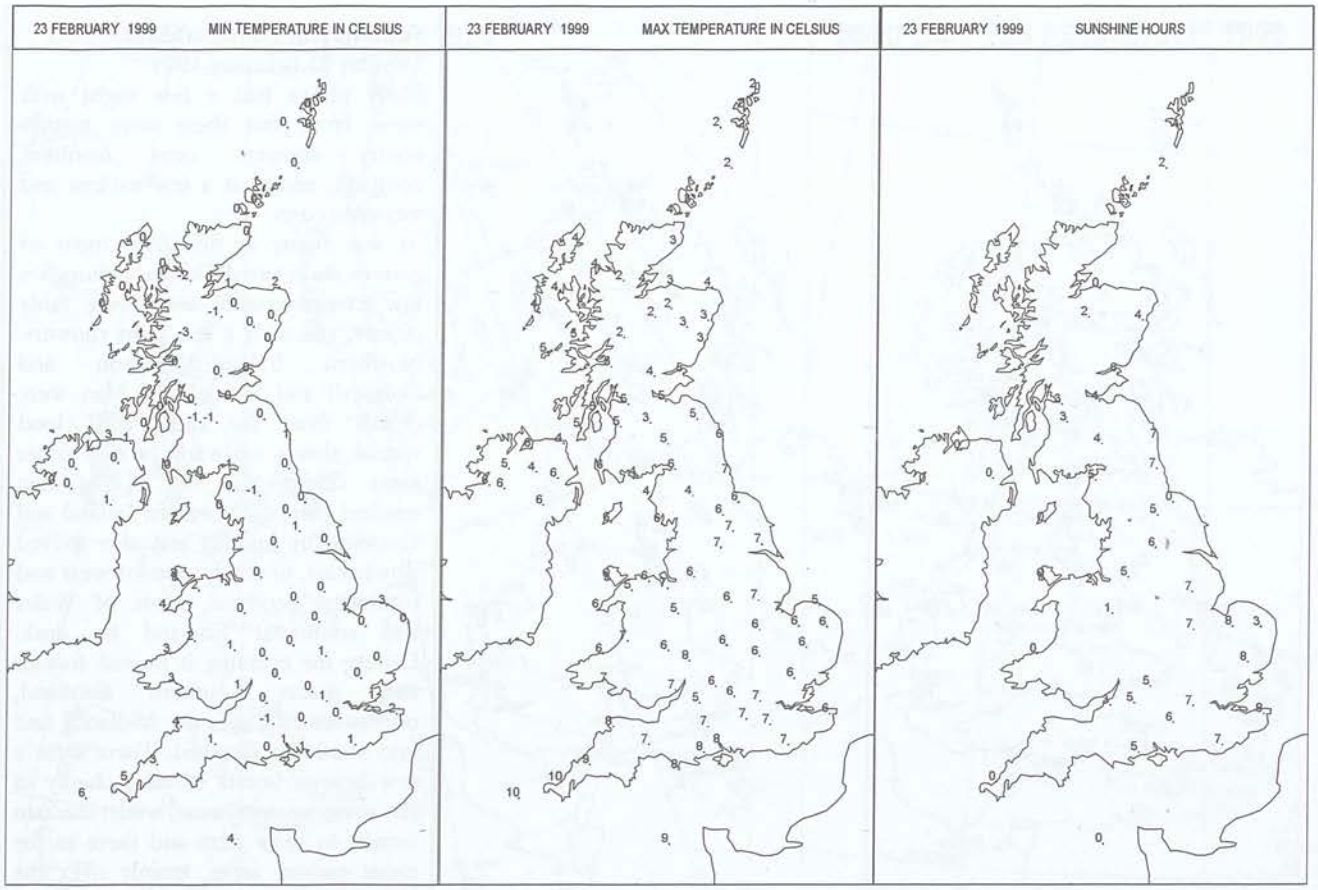

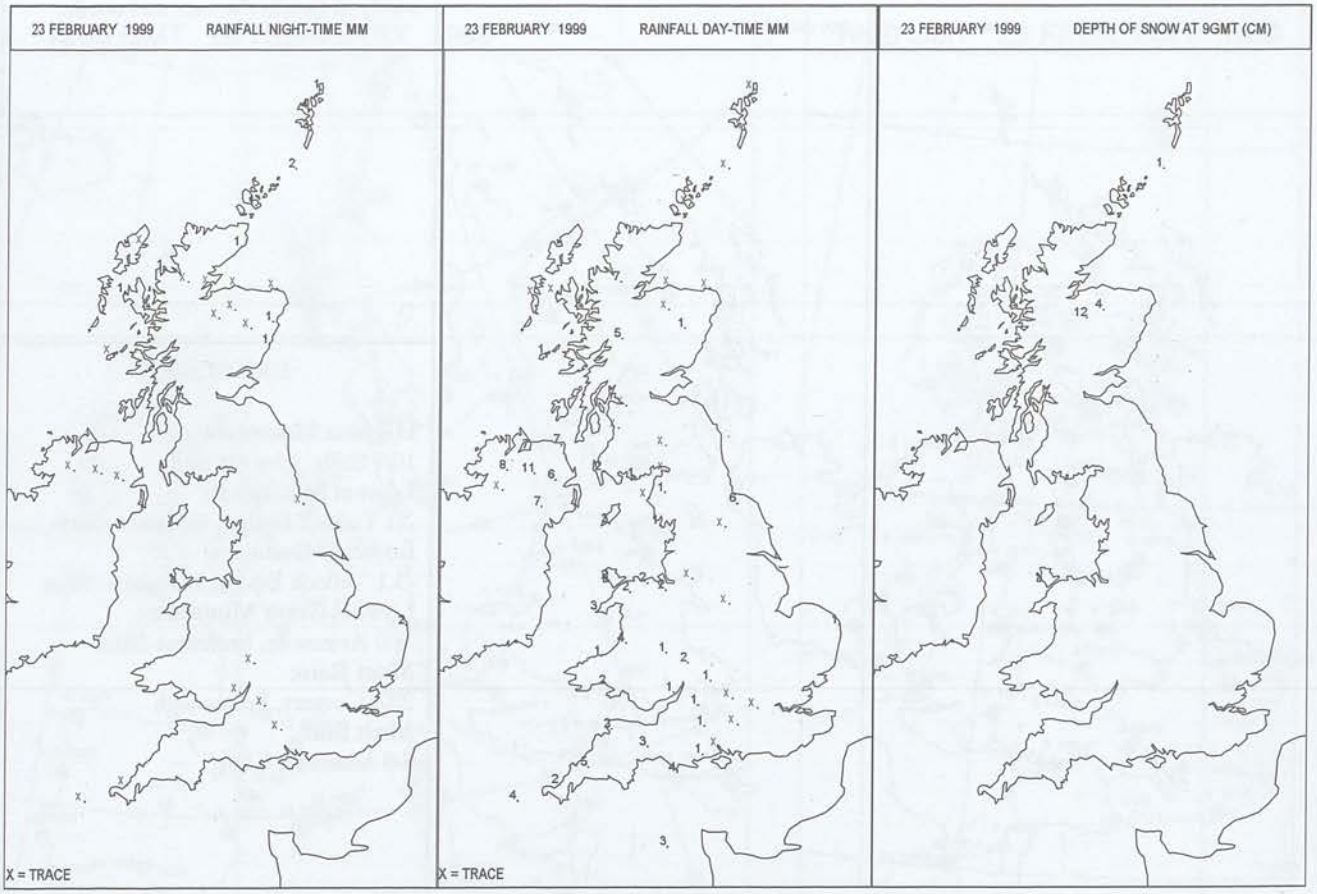

Crown Copyright 1999, All Rights Reserved

DAILY WEATHER SUMMARY

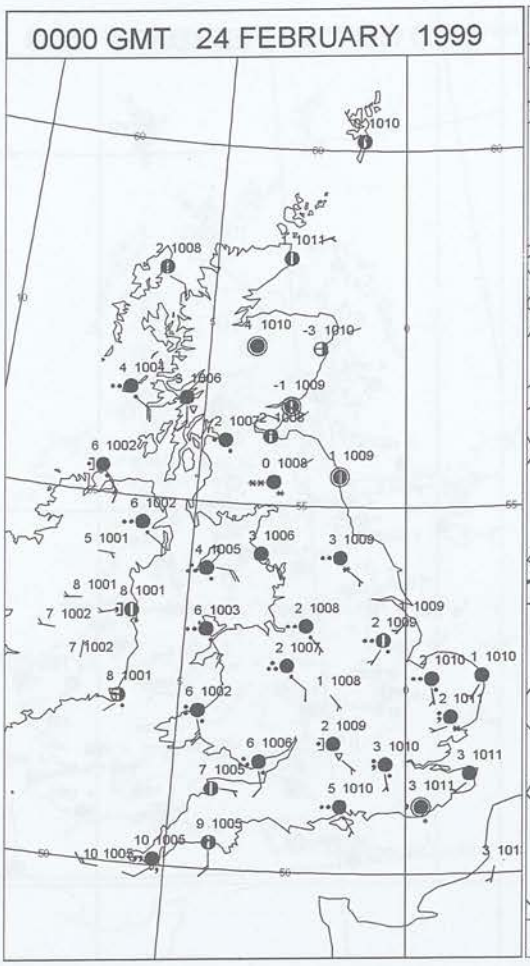



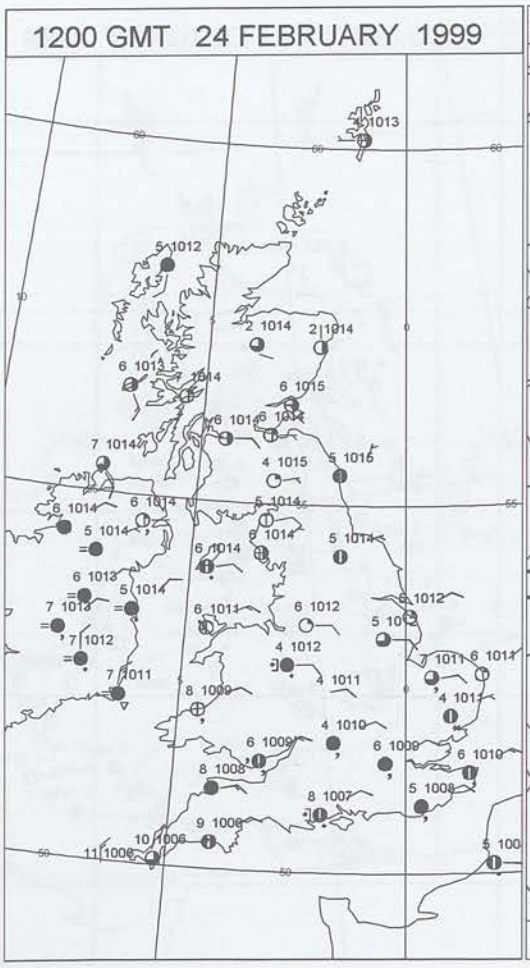

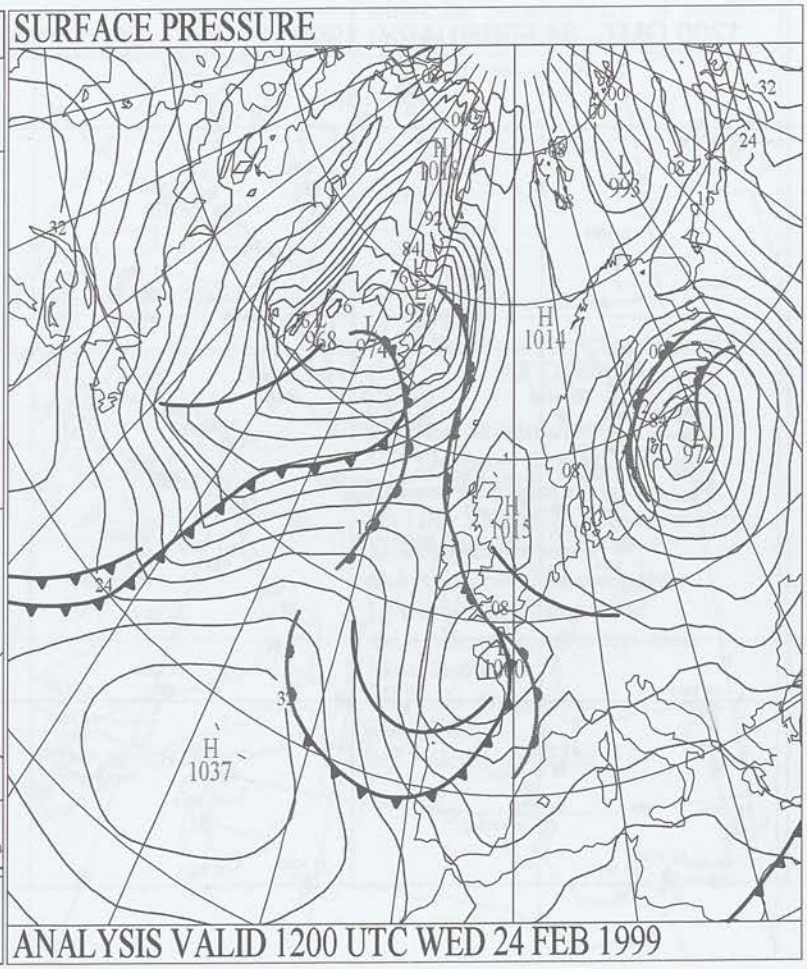

Crown Copyright 1999, All Rights Reserved

SURFACE REPORTS

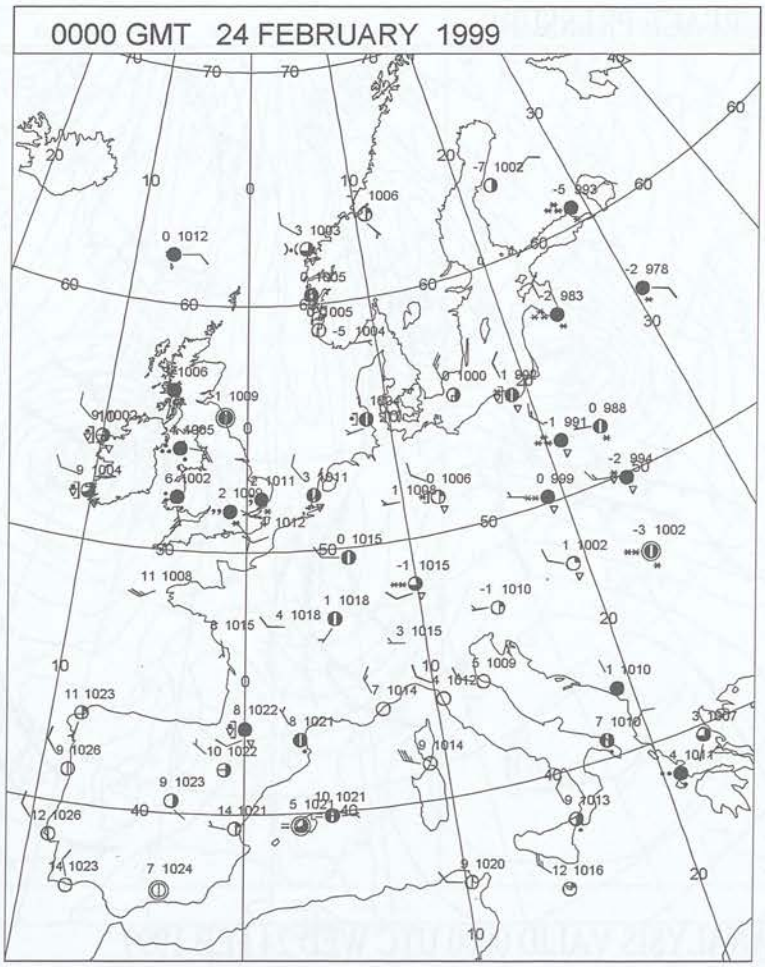

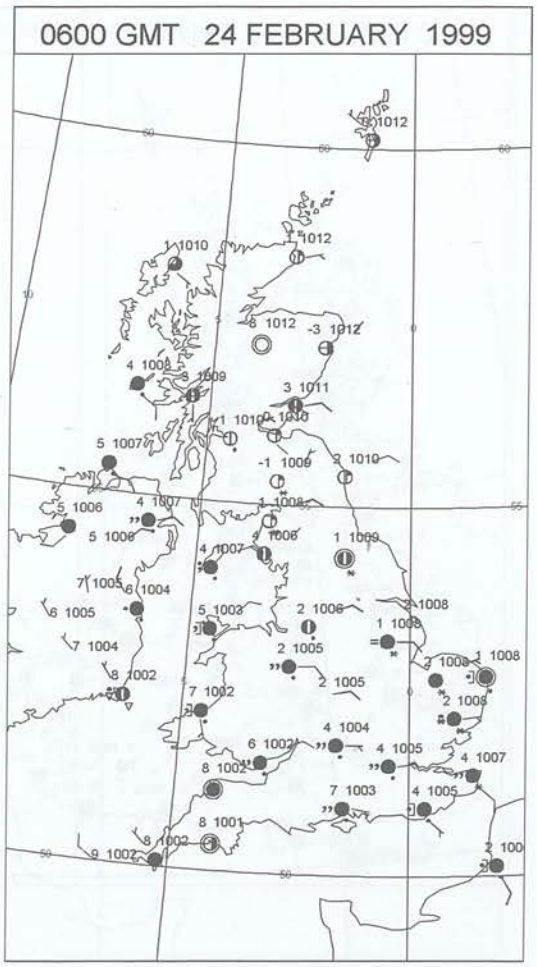

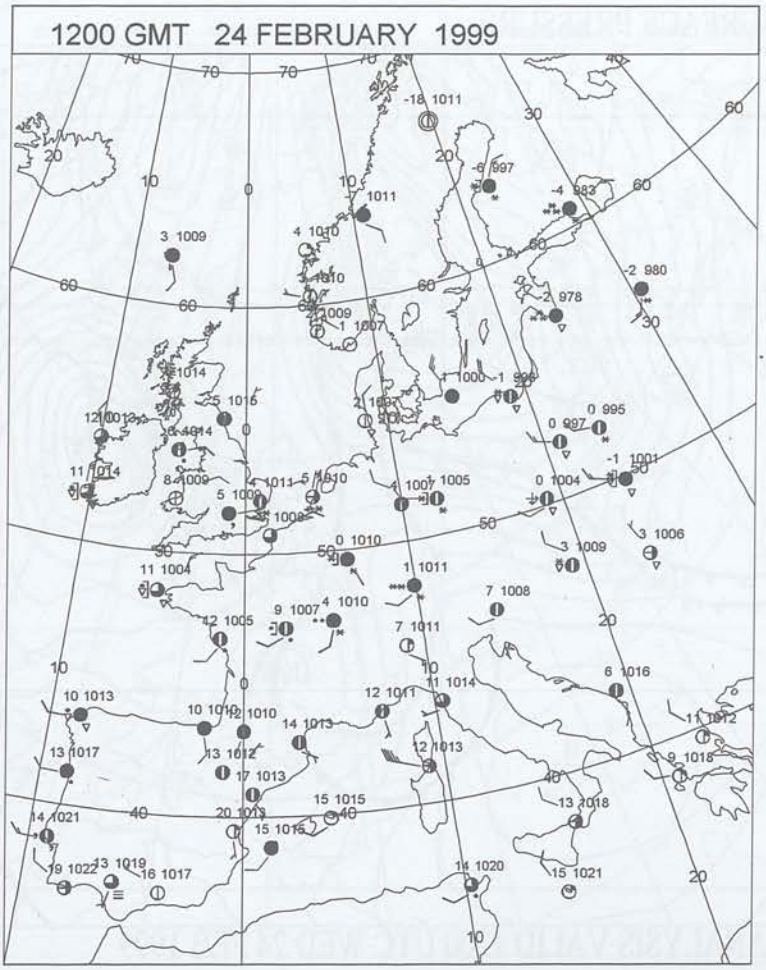

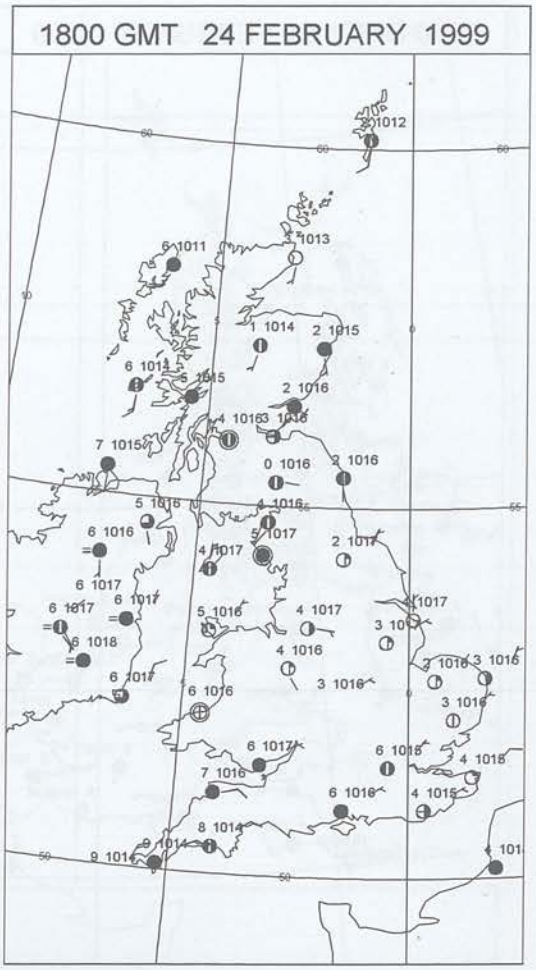

Crown Copyright 1999, All Rights Reserved

SIGNIFICANT WEATHER

Summary of UK weather for Wednesday 24 February 1999

Central, western, and most southern areas started Wednesday cloudy with outbreaks of rain, this heaviest in the west and falling as sleet and snow on higher ground as far south as central southern England. By dawn the rain had become generally lighter and more patchy, although still with some sleet on its northeastern flank.

Through the morning the rain area tended to shrink southwestwards with the drier weather slowly spreading from the north with some bright or sunny spells in many northern parts. Most southern areas were dry by midday but there still a legacy of misty low cloud giving fog over higher ground. Even this cloud was breaking up from the east during the course of the afternoon, whilst at the same time cloud started to thicken across Northern Ireland and western Scotland. This latter cloud area brought patchy light rain to northern Scotland and parts of Northern Ireland in the evening.

Temperatures were mild in the extreme southwest, near average across the rest of the southwest and much of central and northern Britain, whilst the overcast parts of southern England were rather cold.

EXTREMES

Highest Maximum:
12.7 Guernsey Airport, Guernsey
Lowest Maximum:
3.8 Little Rissington, Gloucestershire
Lowest Minimum:
-9.5 Aviemore, Inverness-Shire
Lowest Grass Minimum:
-16.4 Aviemore, Inverness-Shire
Most Rain:
8.5 Foula, Shetland
Most Sun:
9.3 Valley, Gwynnedd

Crown Copyright 1999, All Rights Reserved

Wednesday 24 February 1999

DAILY CLIMATE DATA

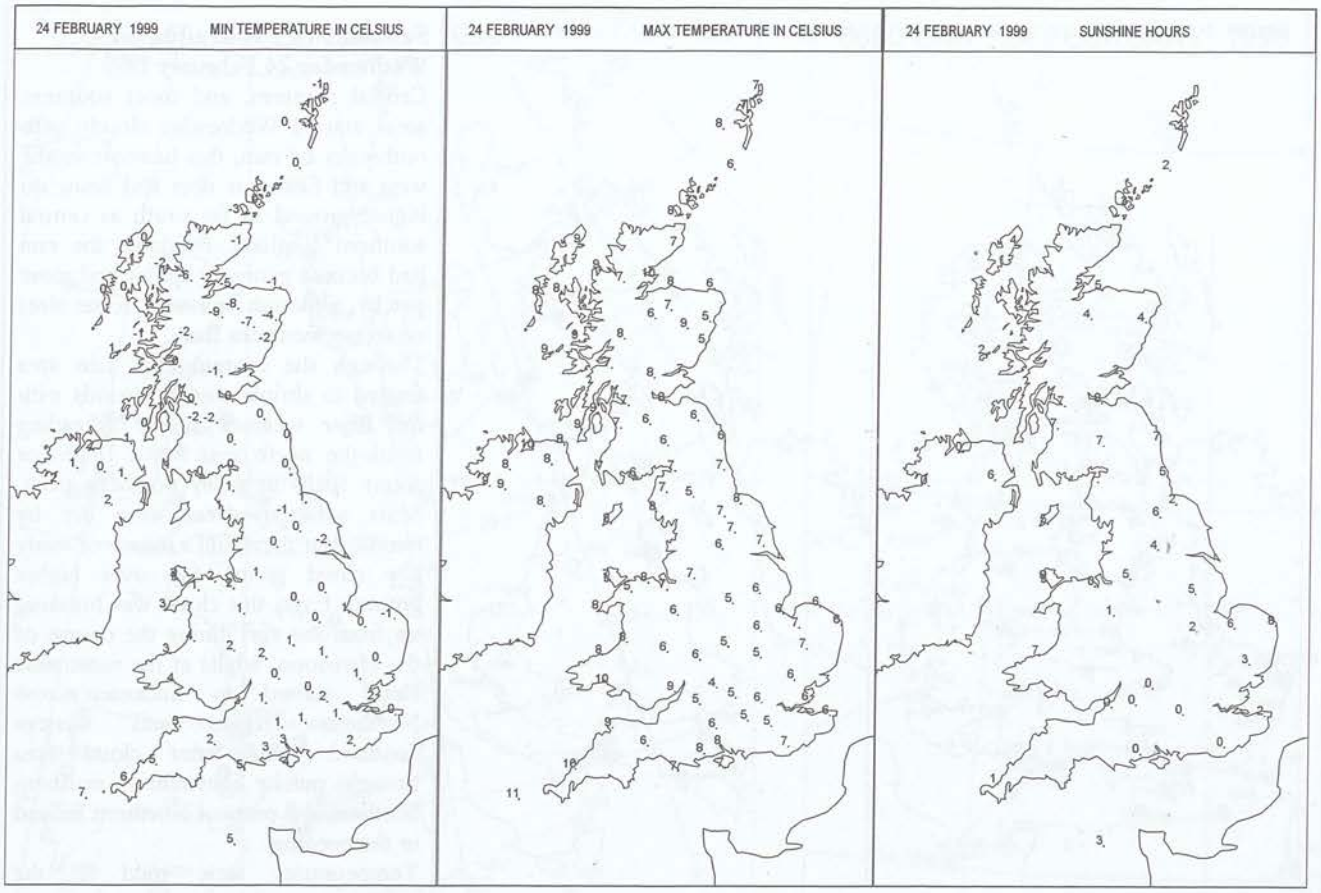

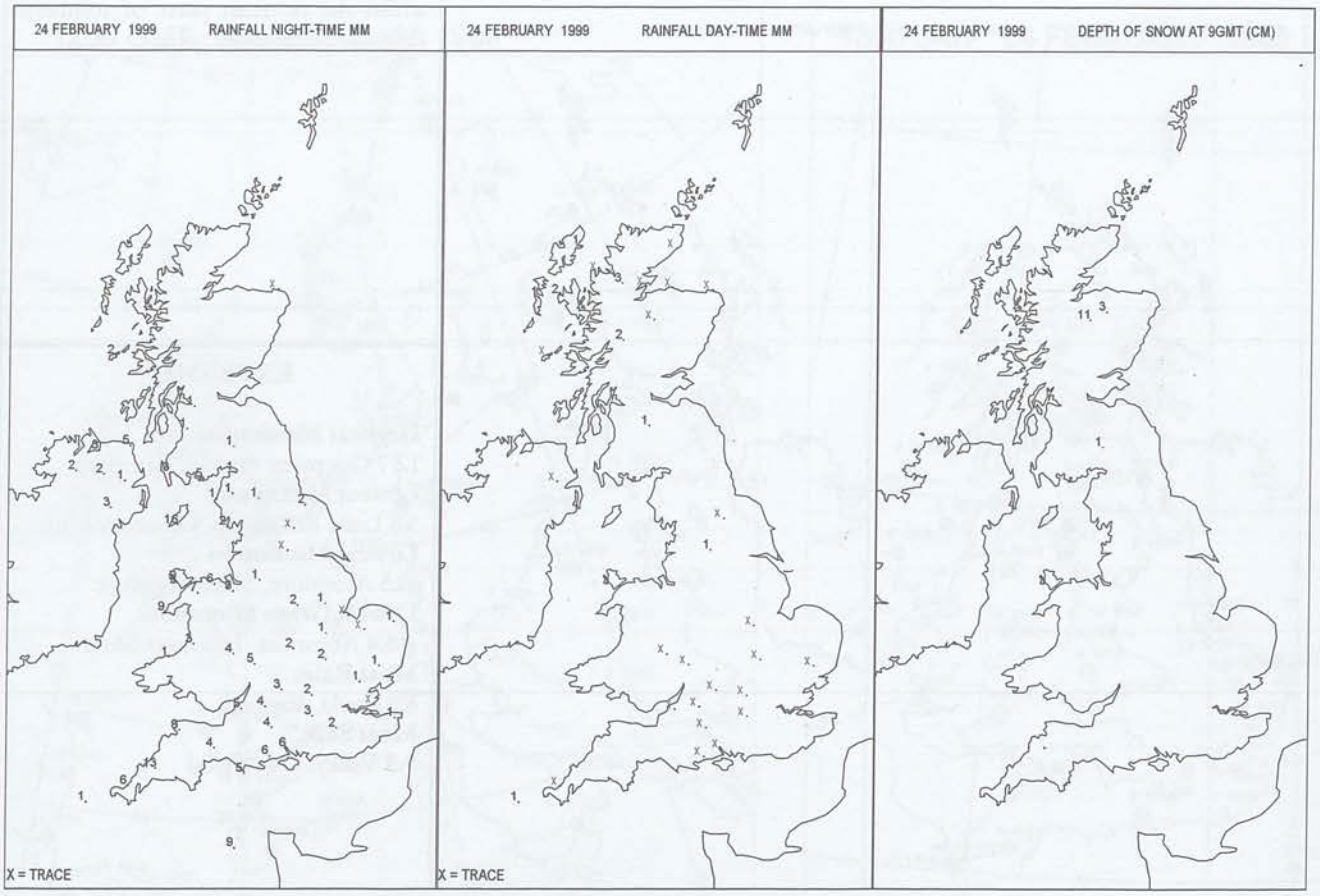

Crown Copyright 1999, All Rights Reserved

DAILY WEATHER SUMMARY

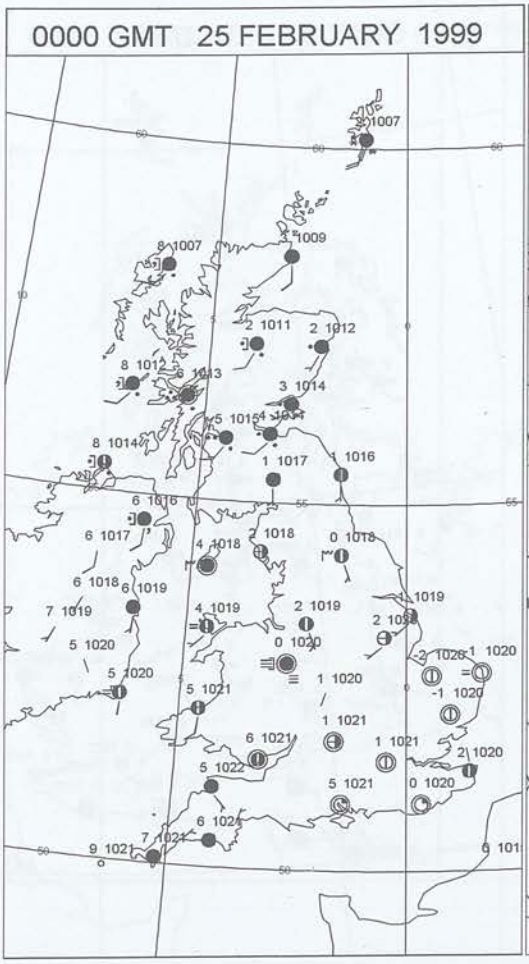

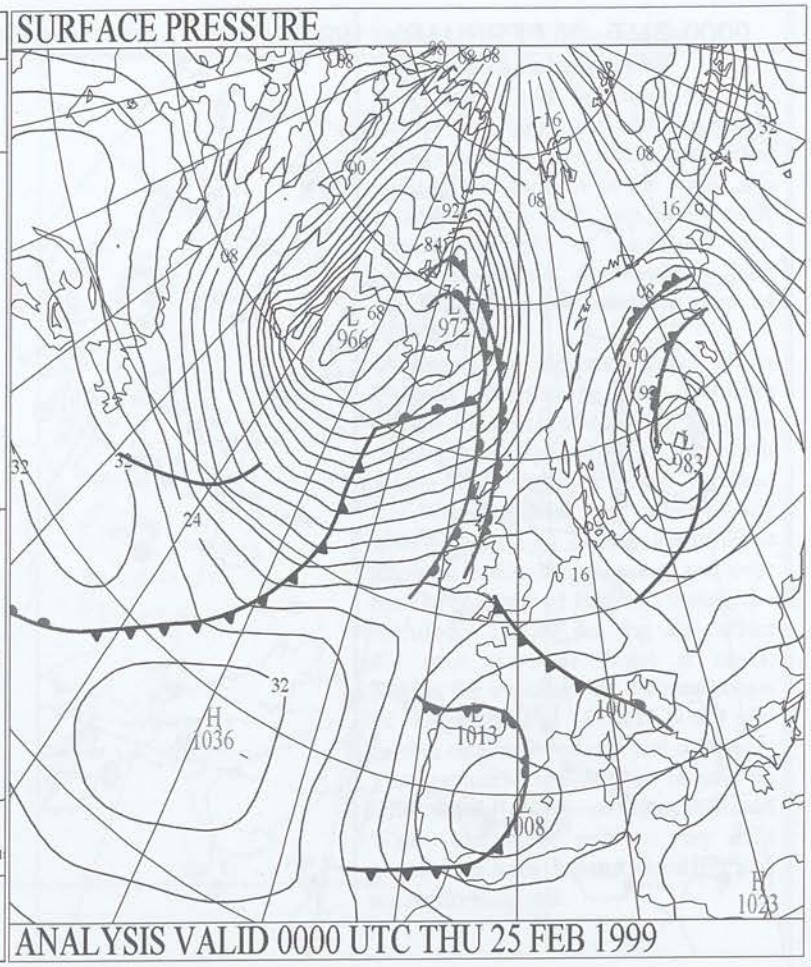

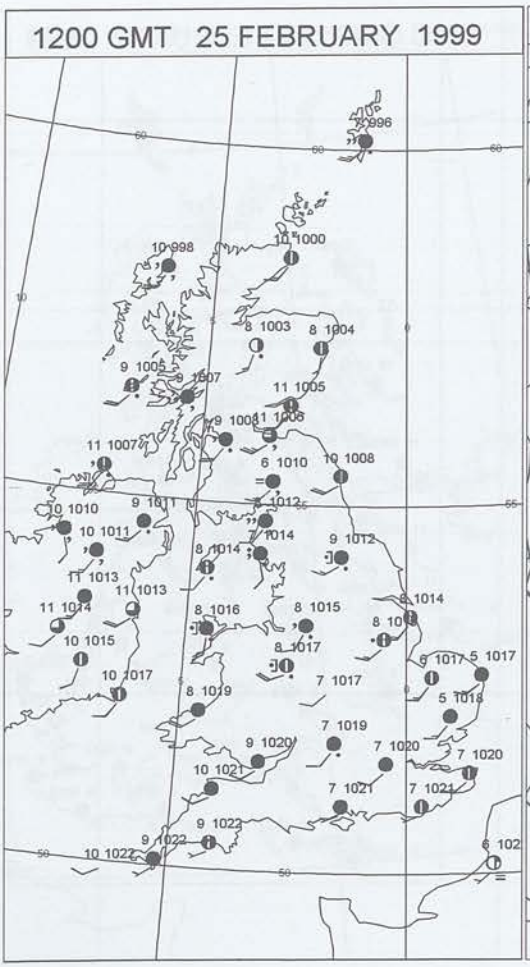

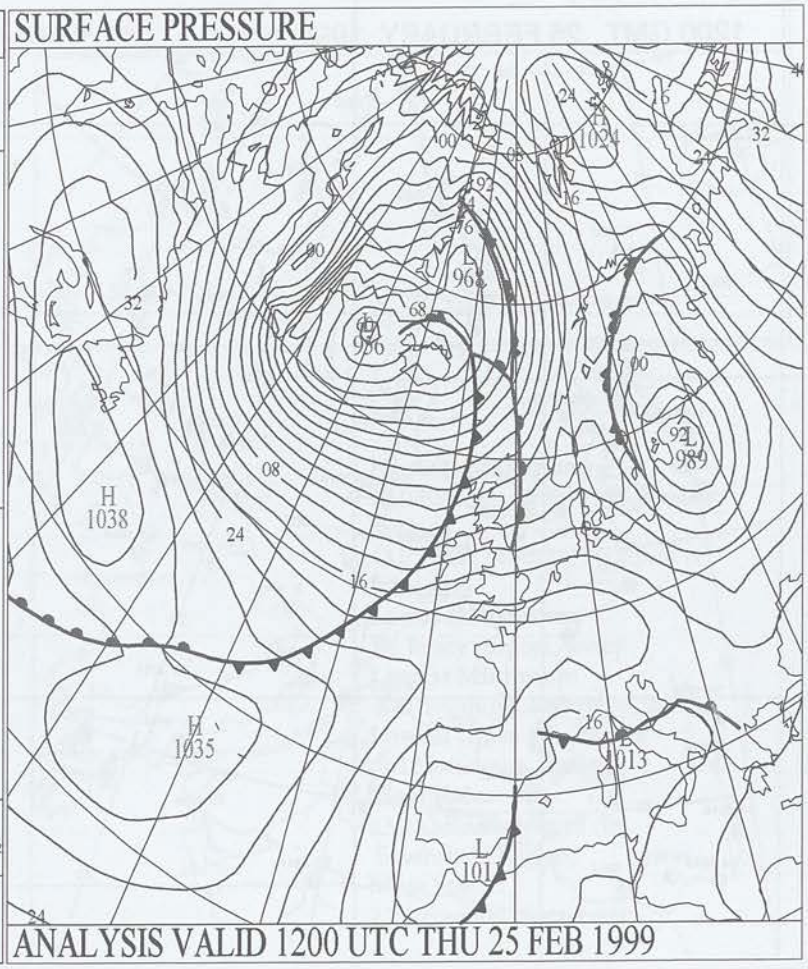

Crown Copyright 1999, All Rights Reserved

SURFACE REPORTS

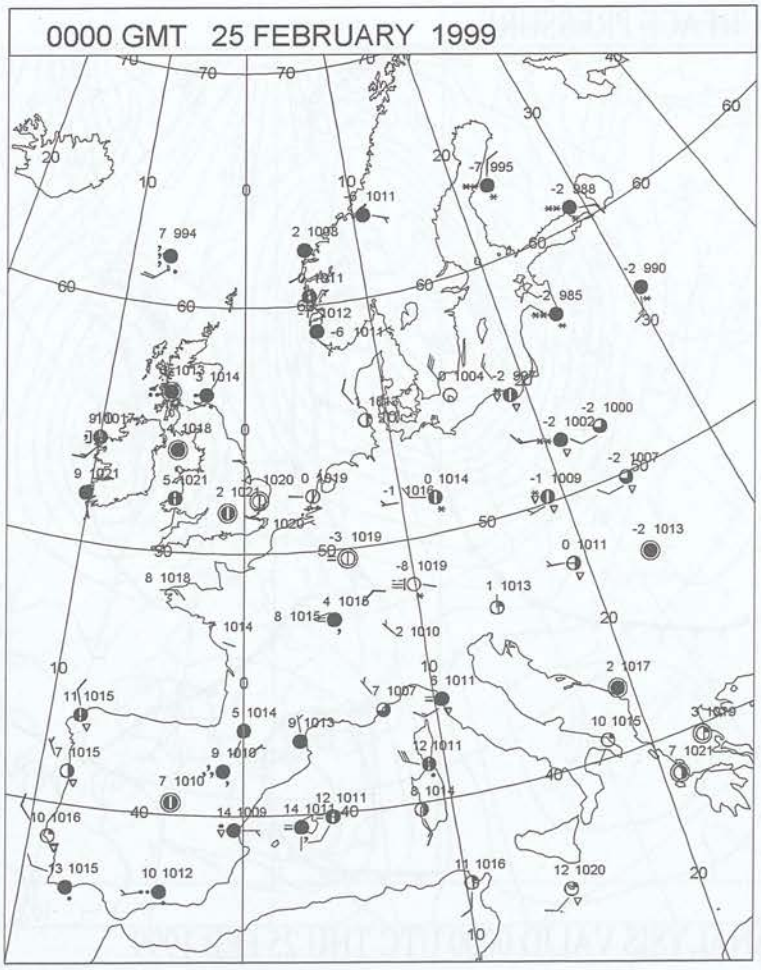

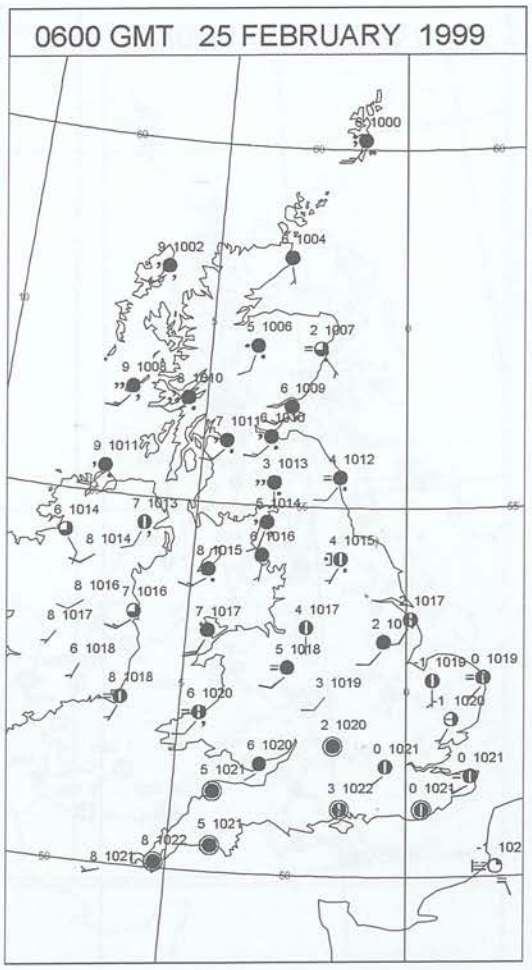

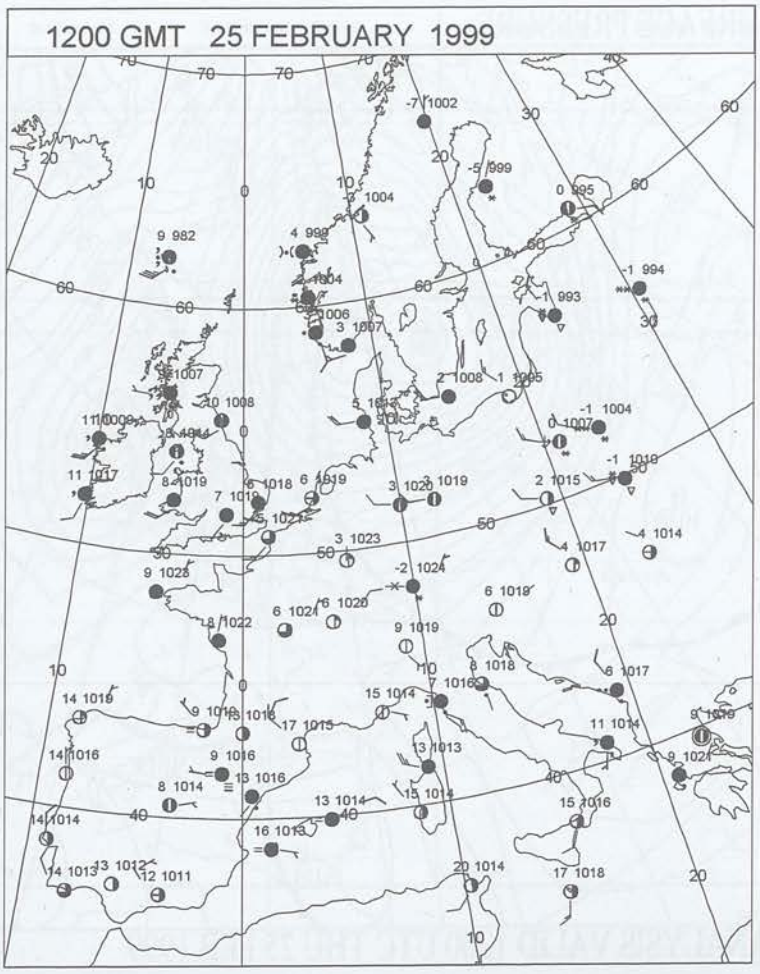

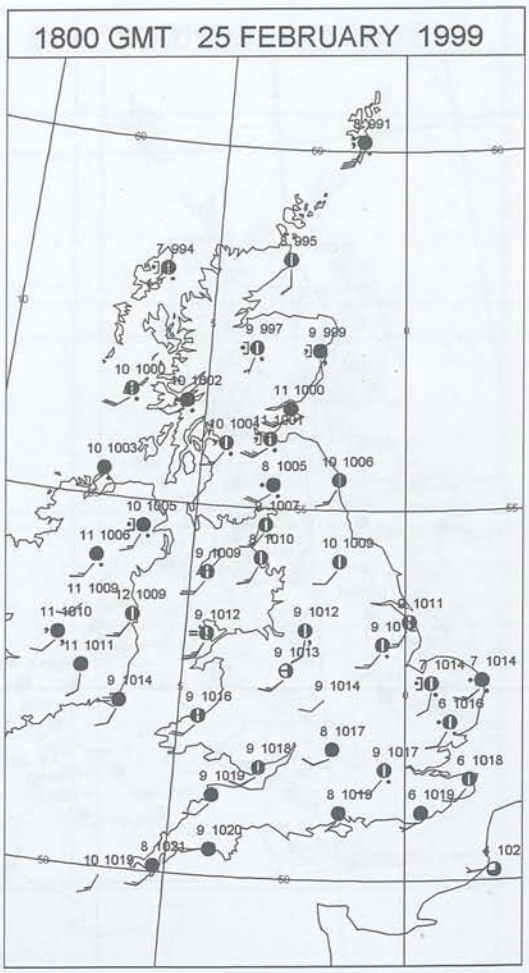

Crown Copyright 1999, All Rights Reserved

SIGNIFICANT WEATHER

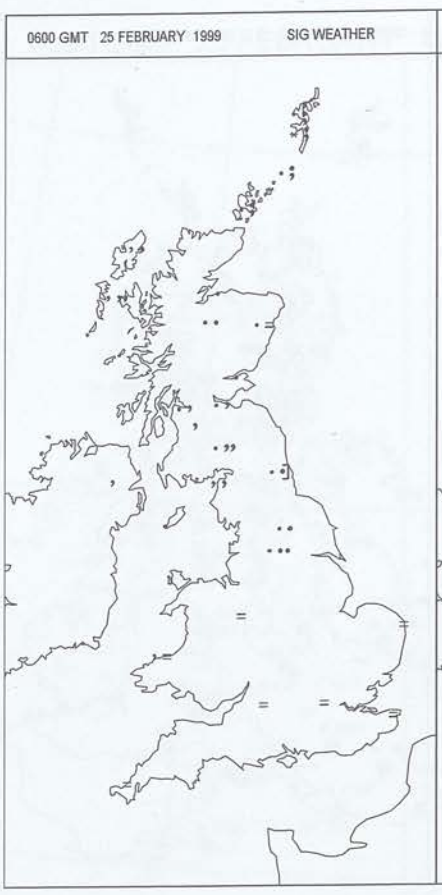

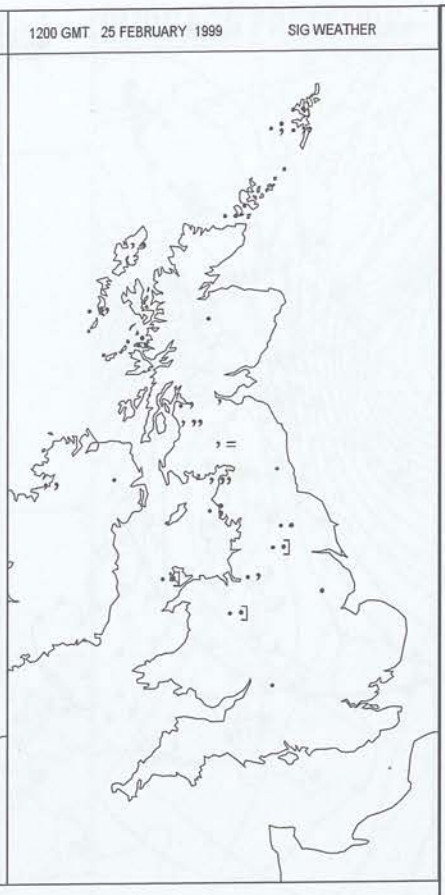

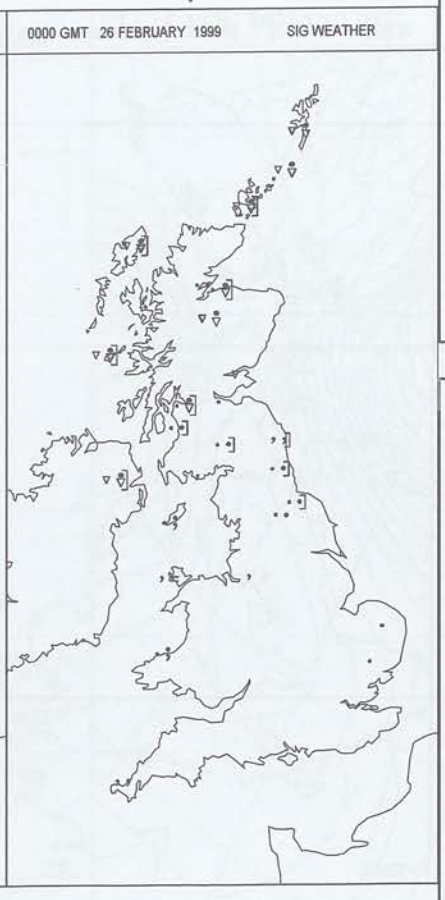

Summary of UK weather for Thursday 25 February 1999

East Anglia and Southeast England started the night clear and frosty, but cloud spread to most places later in the night. Over the rest of the UK it was a cloudy night with rain and drizzle affecting much of Scotland and Northern Ireland. Some patchy light rain also spread into northern parts of England.

Outbreaks of rain continued across Western Scotland and Northern Ireland for much of the day but some clearer skies edged into the far north during the evening. Across England and Wales the day was rather cloudy with outbreaks of rain over northwest England during the morning, and over eastern counties of England during the afternoon. Patchy sea fog also affect the west coast of Wales at times. During the evening the western coasts of England and Wales both saw further outbreaks of rain and drizzle.

Temperatures ranged from normal to mild across much of England and Wales, but where mild or very mild across Northern Ireland, Scotland and northeast England.

EXTREMES

Highest Maximum:
13.0 Kinloss, Moray (In Grampian Region)
13.0 Great Malvern, Hereford & Worcester

Lowest Maximum:
7.4 Jersey Airport, Jersey

Lowest Minimum:
-8.5 Aviemore, Inverness-Shire

Lowest Grass Minimum:
-9.4 Honington, Suffolk

Most Rain:
23.2 Dalmally, Argyll (In Strathclyde Region)

Most Sun:
7.2 Yeovilton, Somserset

Crown Copyright 1999, All Rights Reserved

Thursday 25 February 1999

DAILY CLIMATE DATA

25 FEBRUARY 1999 MIN TEMPERATURE IN CELSIUS

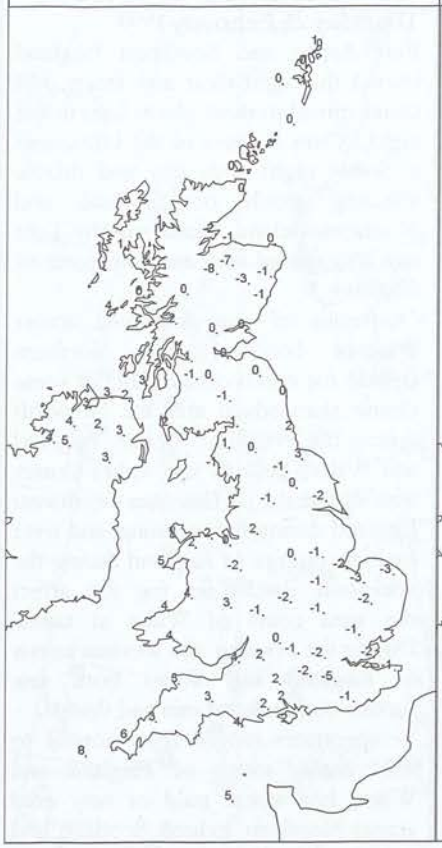

25 FEBRUARY 1999 MAX TEMPERATURE IN CELSIUS

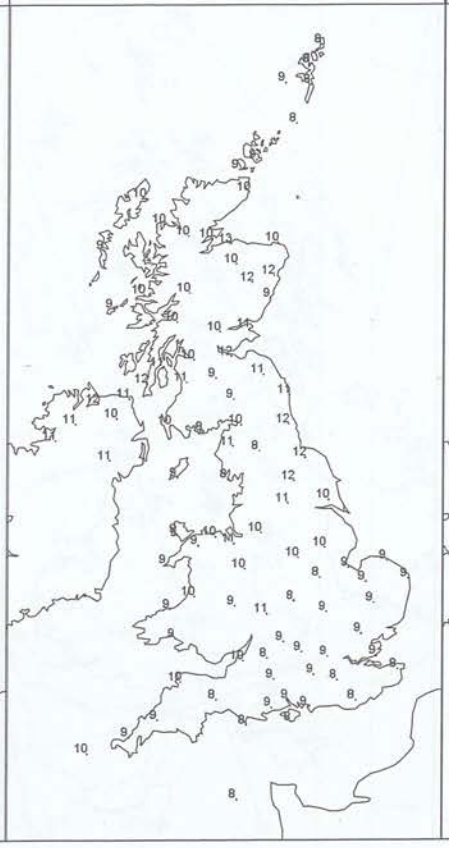

25 FEBRUARY 1999 SUNSHINE HOURS

25 FEBRUARY 1999 RAINFALL NIGHT-TIME MM

X = TRACE

25 FEBRUARY 1999 RAINFALL DAY-TIME MM

X = TRACE

DAILY WEATHER SUMMARY

Crown Copyright 1999, All Rights Reserved

DAILY WEATHER SUMMARY

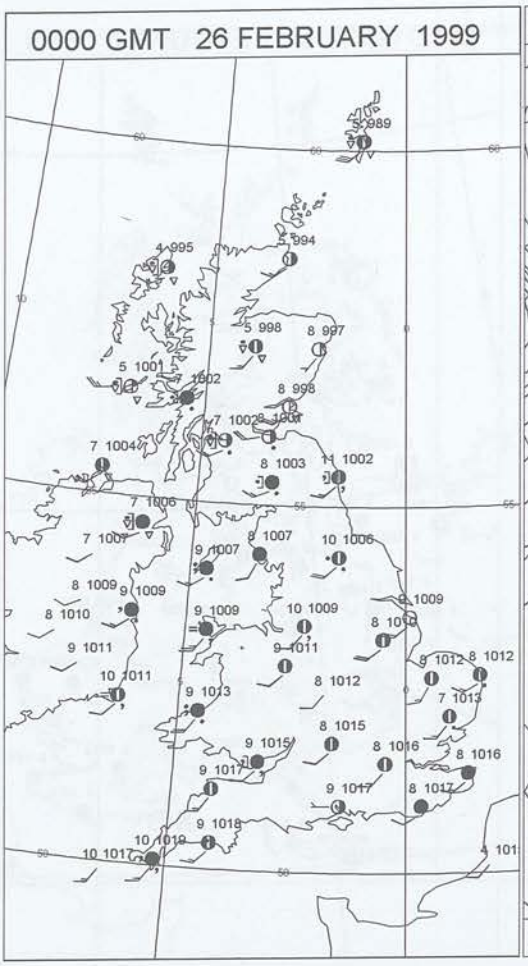

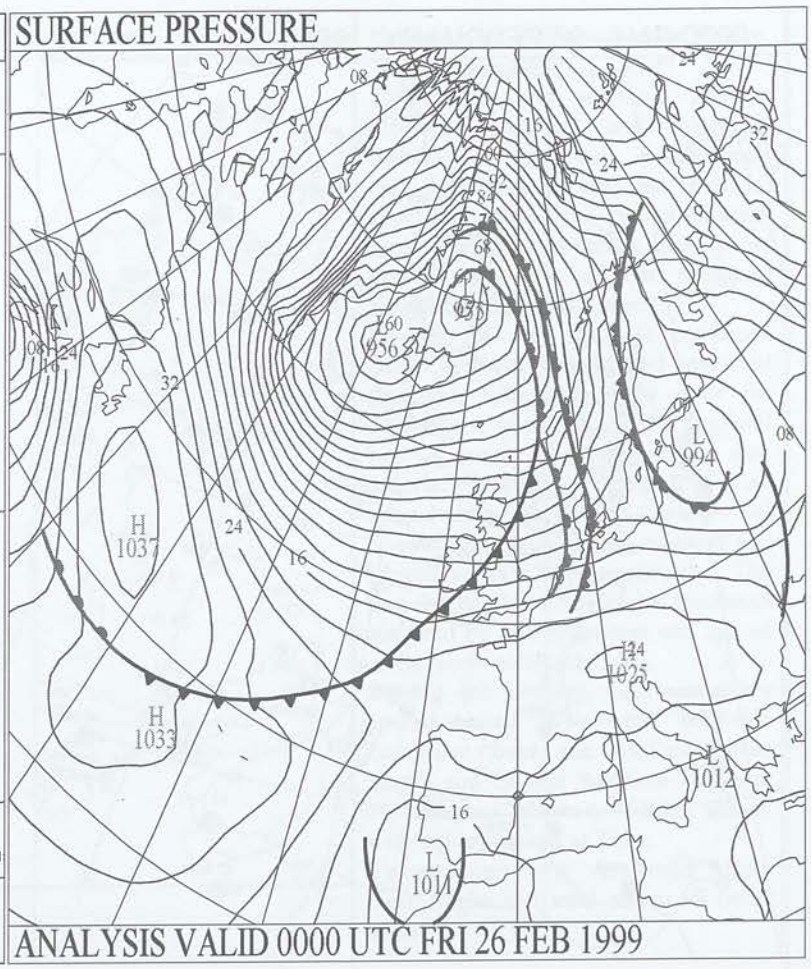

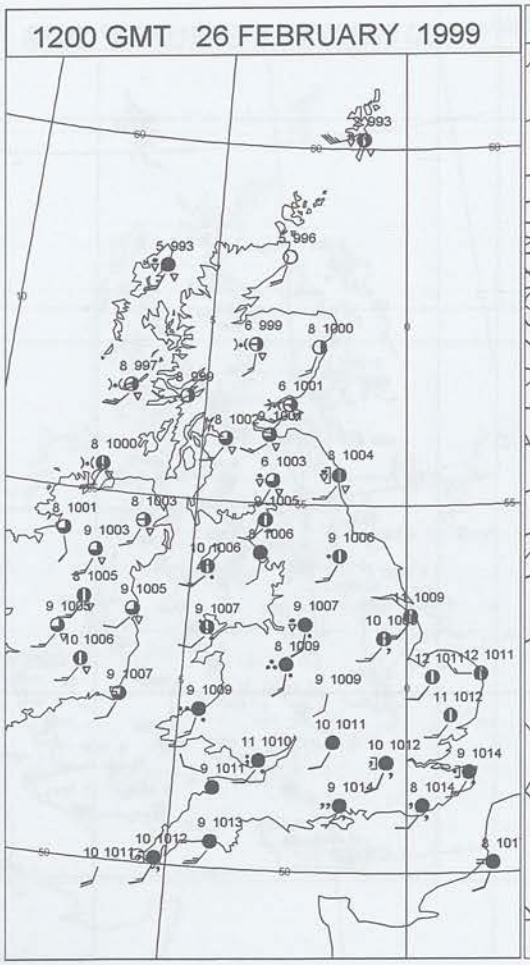

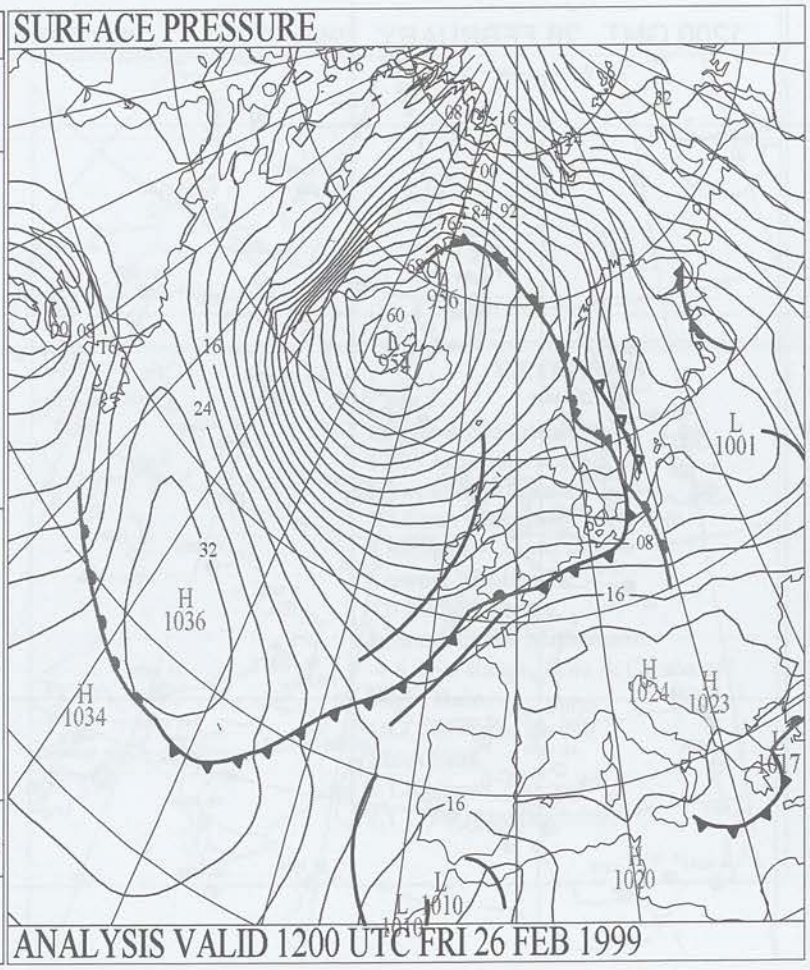

Crown Copyright 1999, All Rights Reserved

SURFACE REPORTS

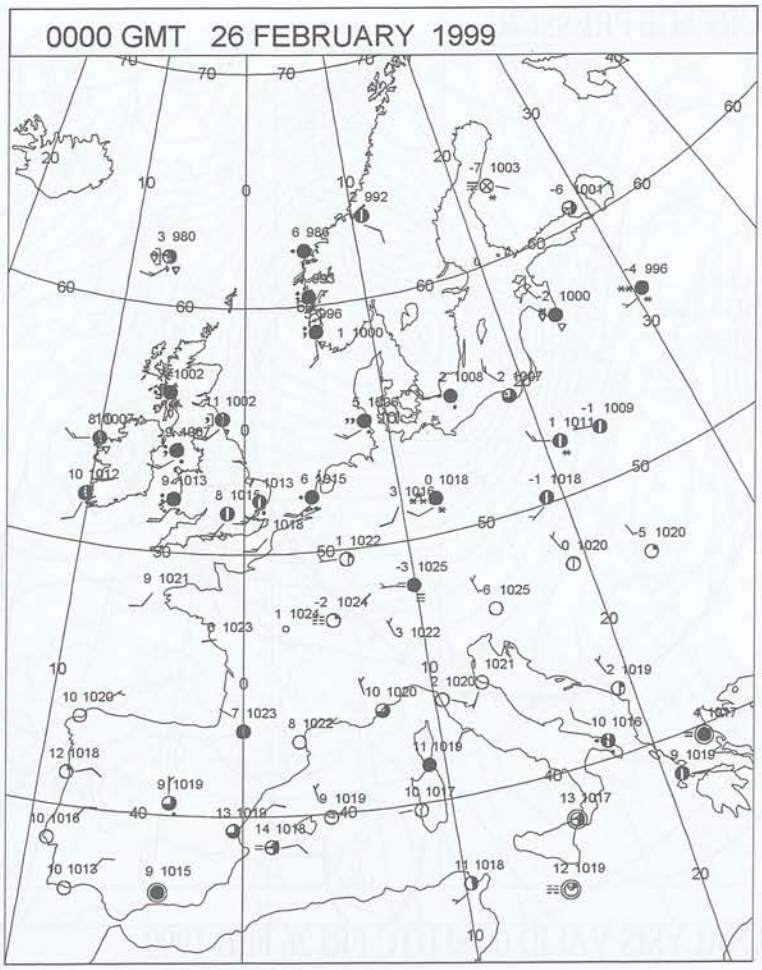

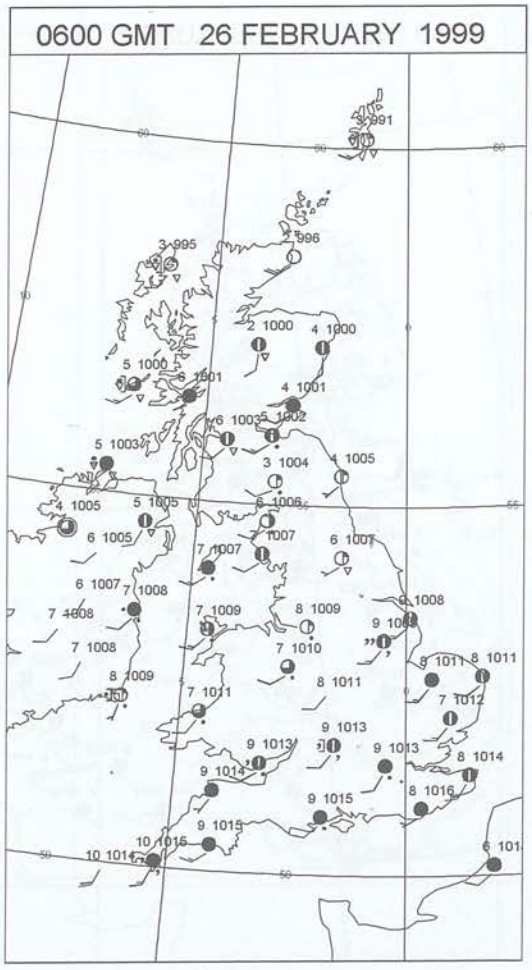

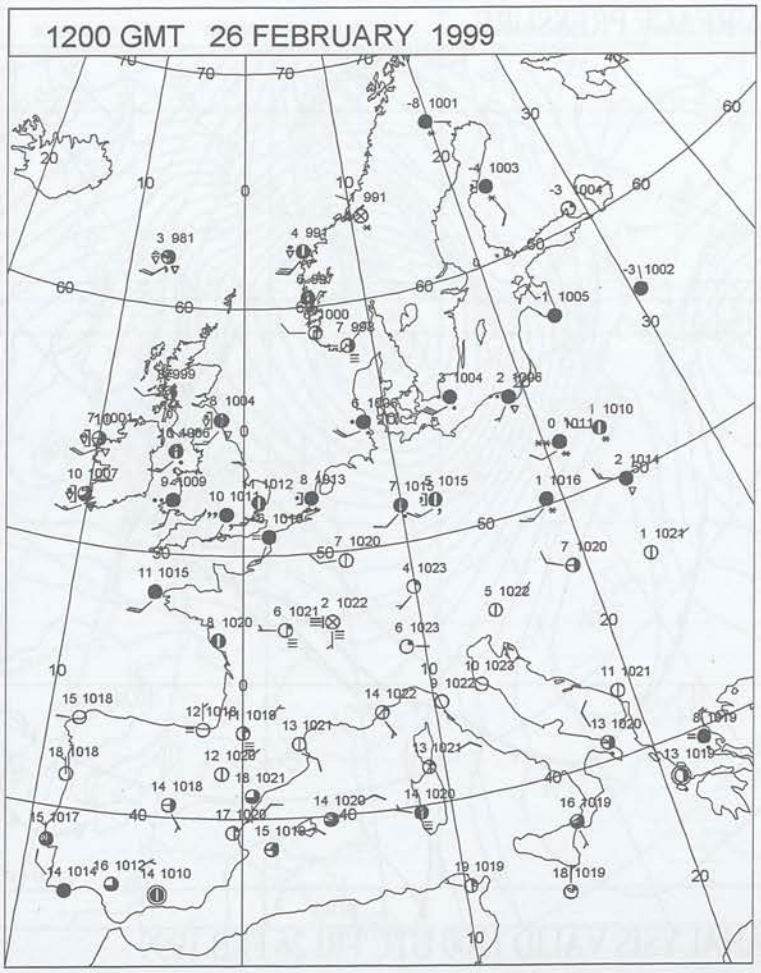

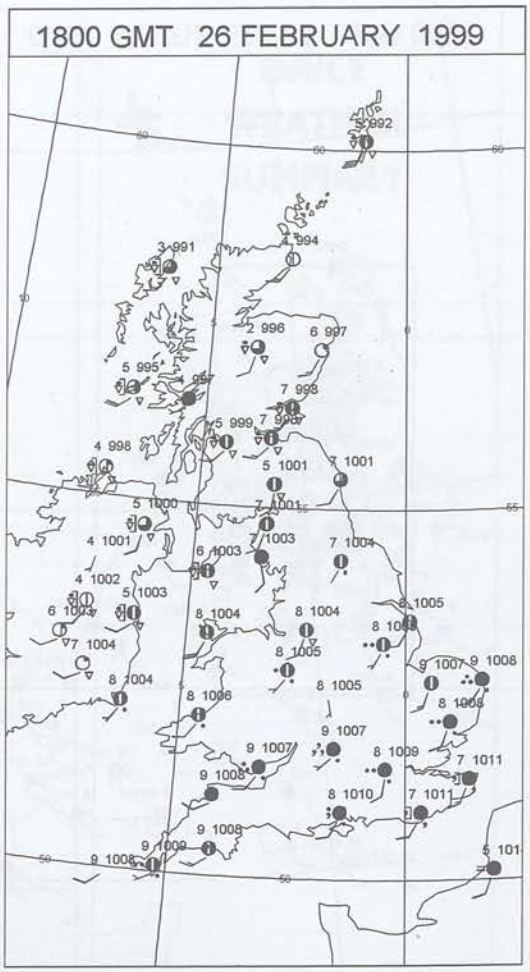

Crown Copyright 1999, All Rights Reserved

SIGNIFICANT WEATHER

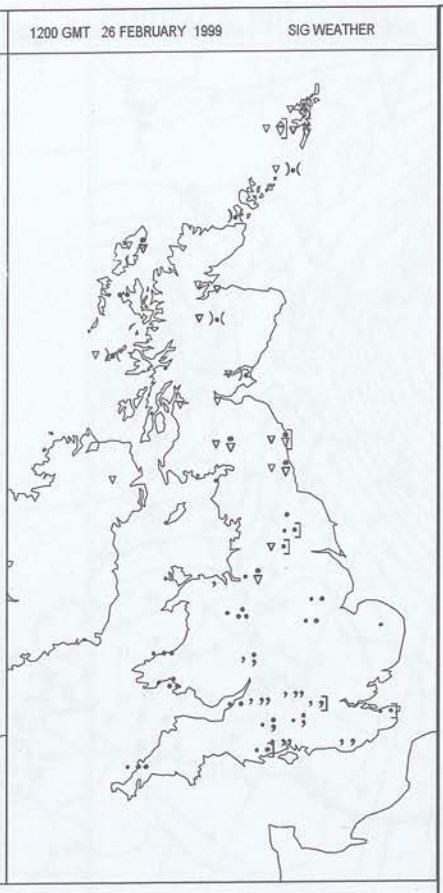

Summary of UK weather for Friday 26 February 1999

Clear spells and scattered showers affected Scotland and Northern Ireland overnight, with outbreaks of rain and drizzle around the Irish Sea coast and around the Bristol Channel area. The rain and drizzle then spread eastwards to the all bar southeast England by dawn.

During the day showers continued over Northern Ireland and much of Scotland, falling as snow over the mountains, however eastern Scotland had a mostly dry and sunny day. Heavier and more persistent rain spread into the West County and South Wales around mid-morning and moved steadily north-eastwards. The rain reached East Anglia and Southeast England by mid afternoon and spread as far north as Humberside.

During the evening clearer weather spread across Wales but the rain continued over the Midland, East Anglia and Central Southern England. It remained showery further north with lightning seen at Tiree.

Temperatures were very mild across East Anglia and mild across all other areas.

EXTREMES

Highest Maximum:
12.8 Coltishall, Norfolk
Lowest Maximum:
5.4 Loch Glascarnoch, Ross & Cromarty
Lowest Minimum:
0.0 Redhill, Surrey
Lowest Grass Minimum:
-4.6 Tain Range, Ross & Cromarty
Most Rain:
15.2 Chivenor, Devon
Most Sun:
8.1 Kirkwall, Orkney
8.1 Dyce, Aberdeenshire

Crown Copyright 1999, All Rights Reserved

Friday 26 February 1999

DAILY CLIMATE DATA

26 FEBRUARY 1999 MIN TEMPERATURE IN CELSIUS

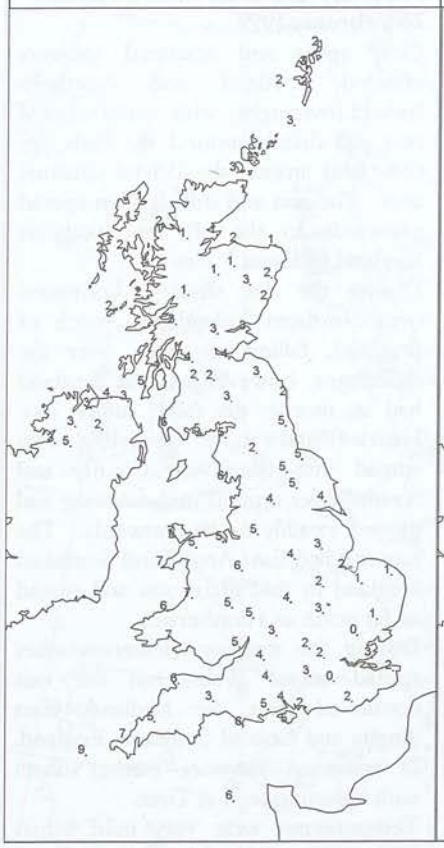

26 FEBRUARY 1999 MAX TEMPERATURE IN CELSIUS

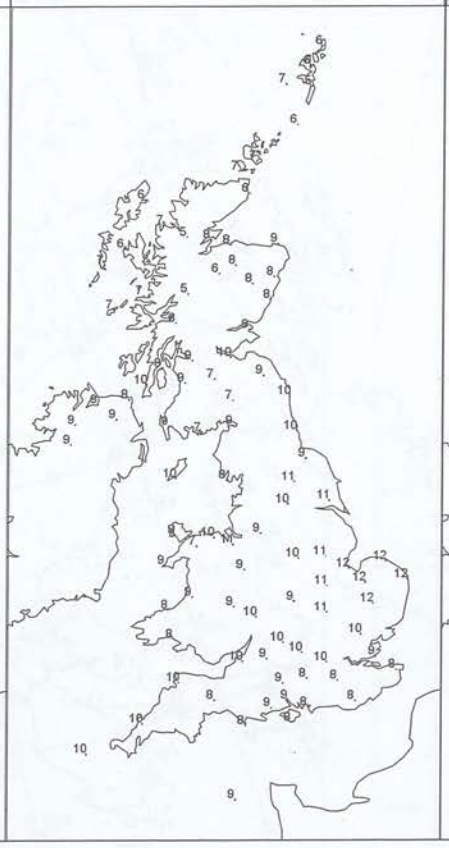

26 FEBRUARY 1999 SUNSHINE HOURS

26 FEBRUARY 1999 RAINFALL NIGHT-TIME MM

X = TRACE

26 FEBRUARY 1999 RAINFALL DAY-TIME MM

X = TRACE

DAILY WEATHER SUMMARY

Crown Copyright 1999, All Rights Reserved

DAILY WEATHER SUMMARY

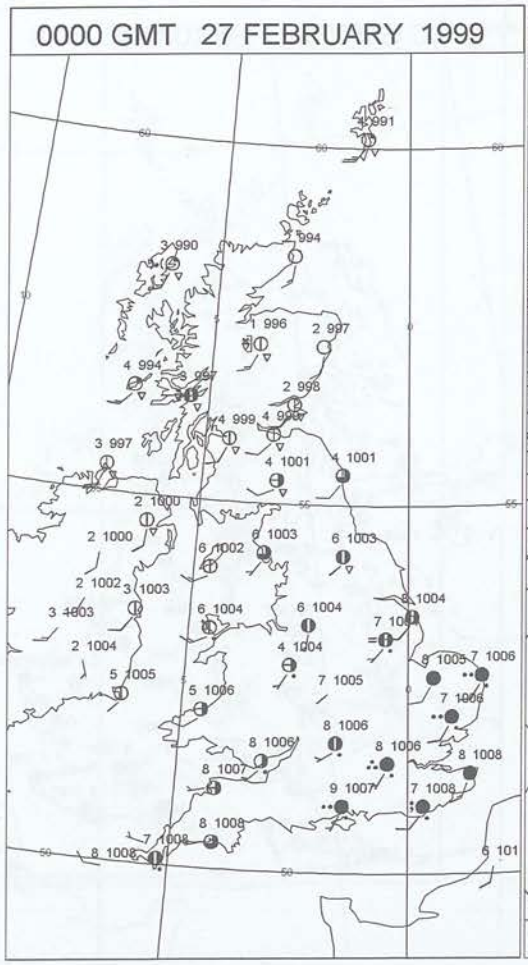

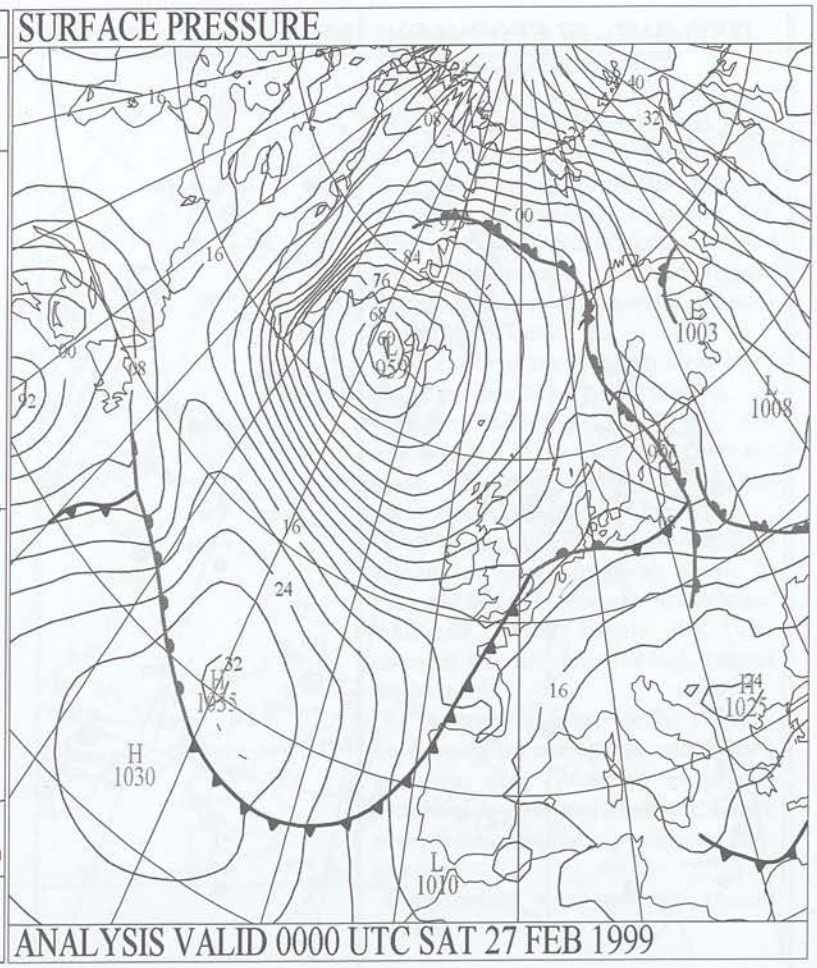

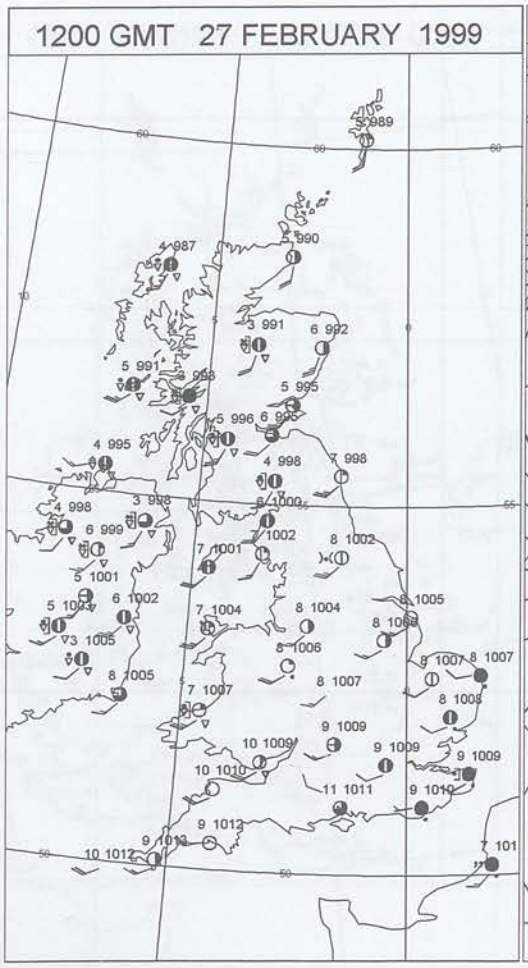

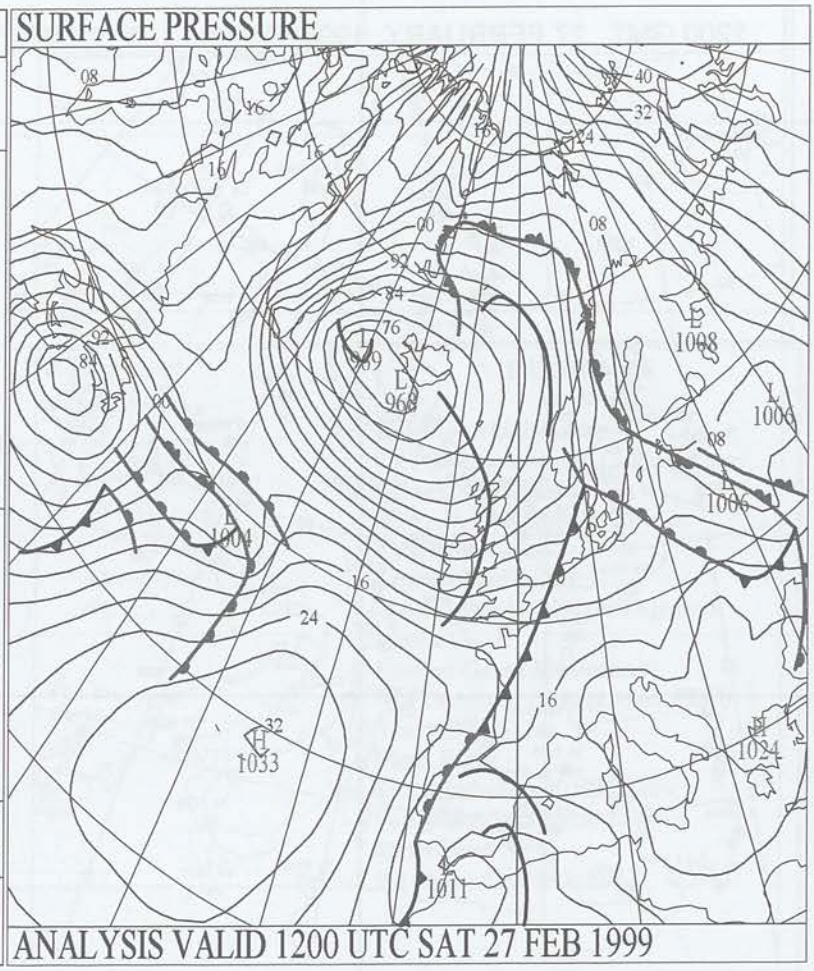

Crown Copyright 1999, All Rights Reserved

SURFACE REPORTS

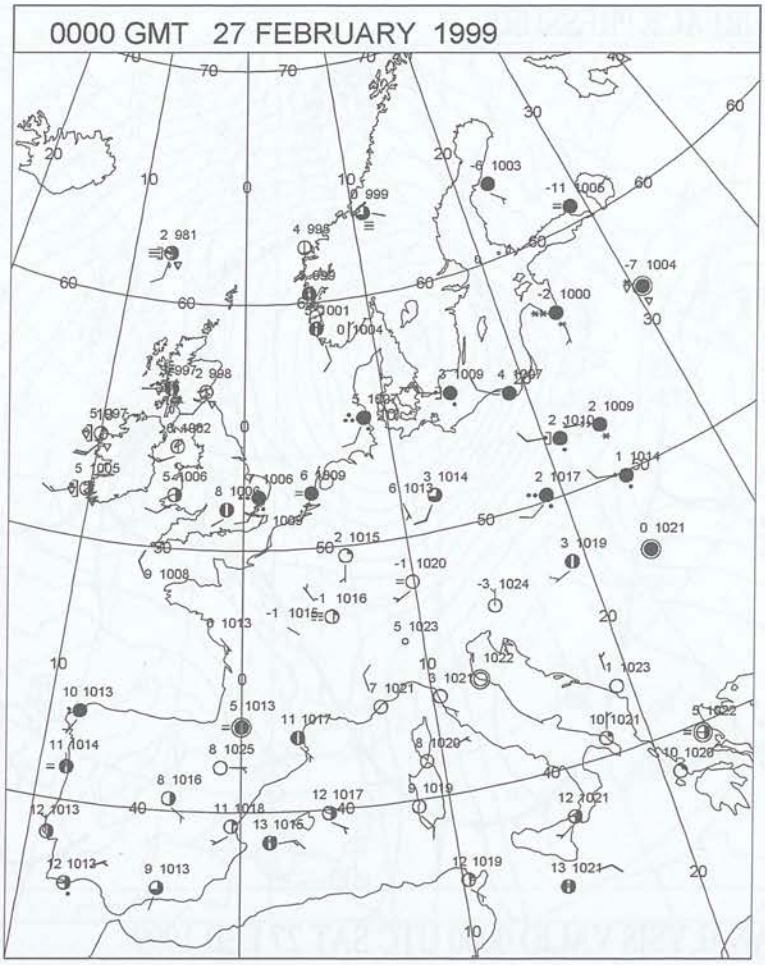

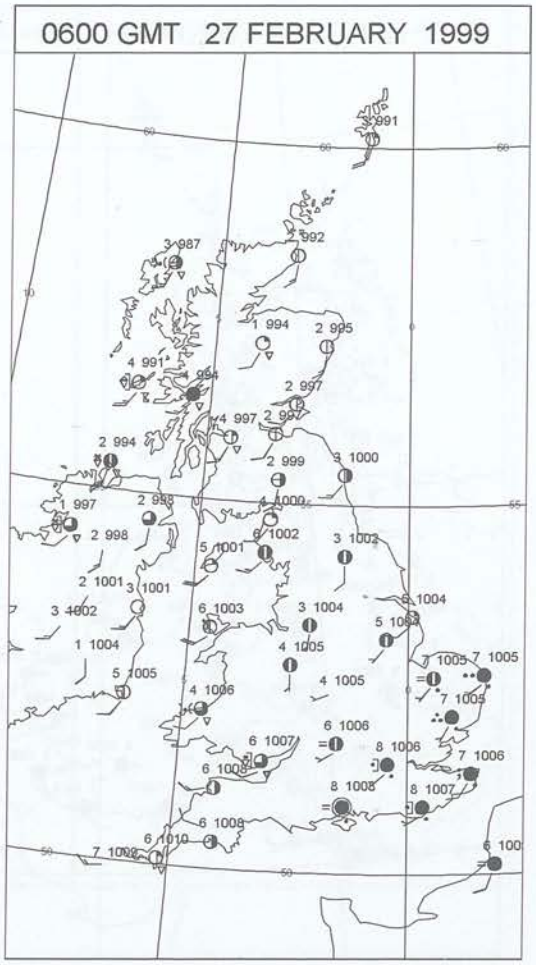

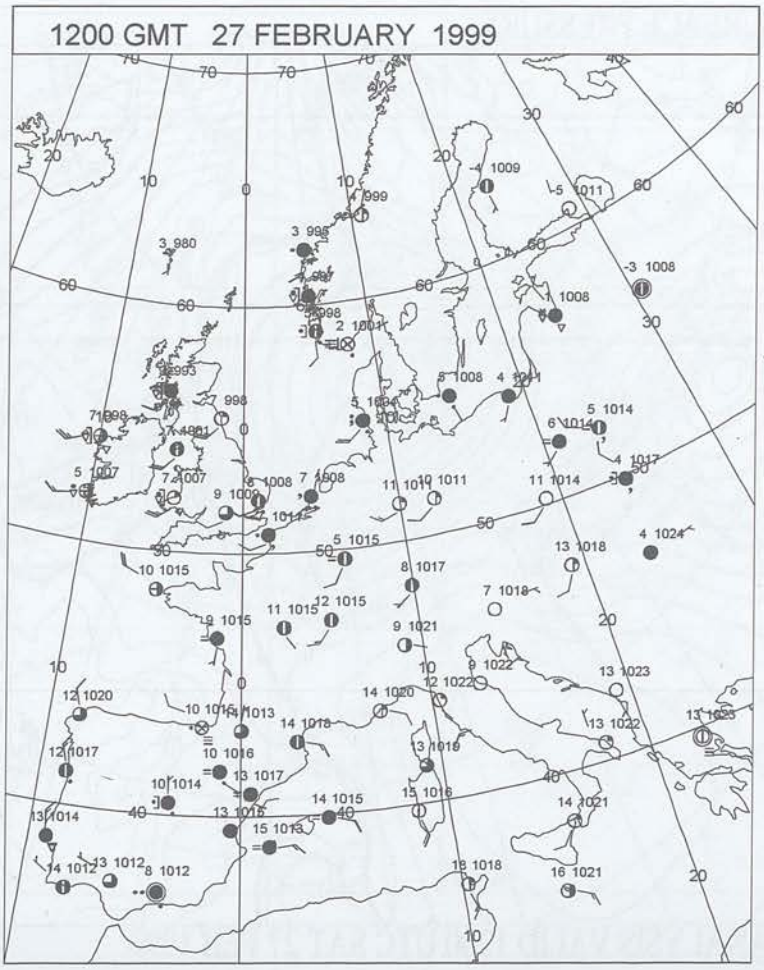

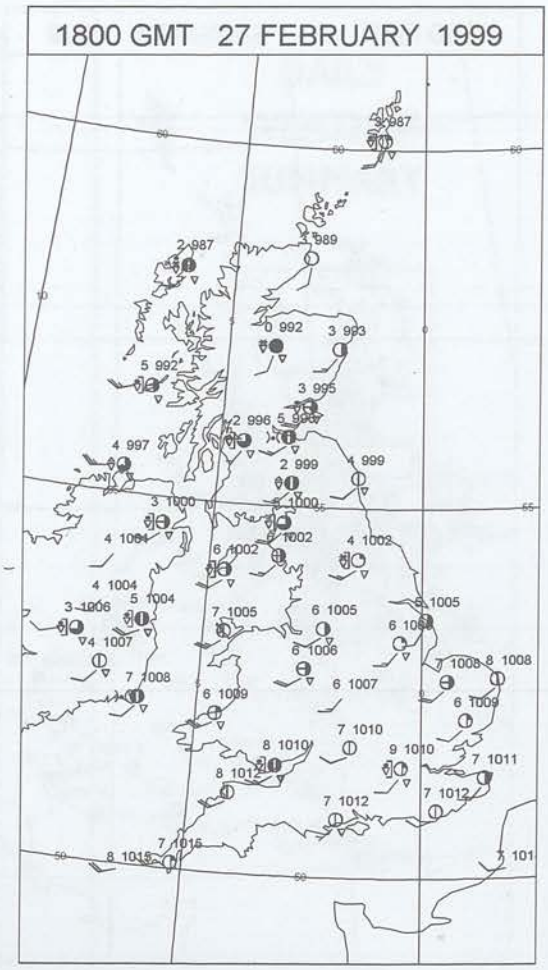

Crown Copyright 1999, All Rights Reserved

SIGNIFICANT WEATHER

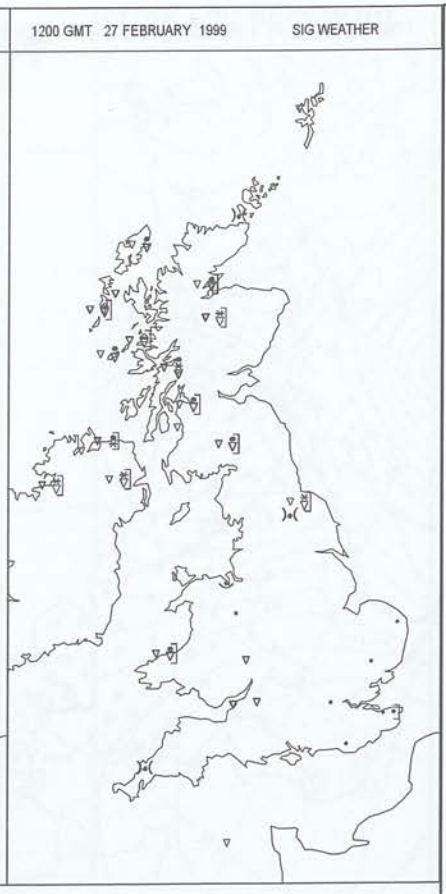

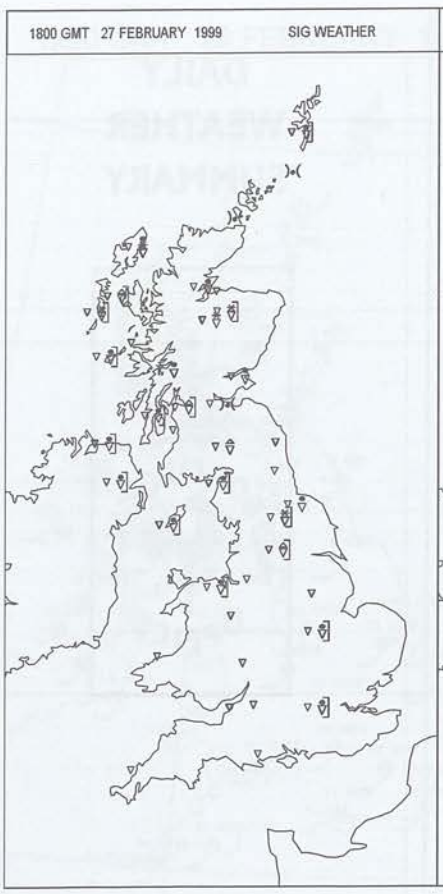

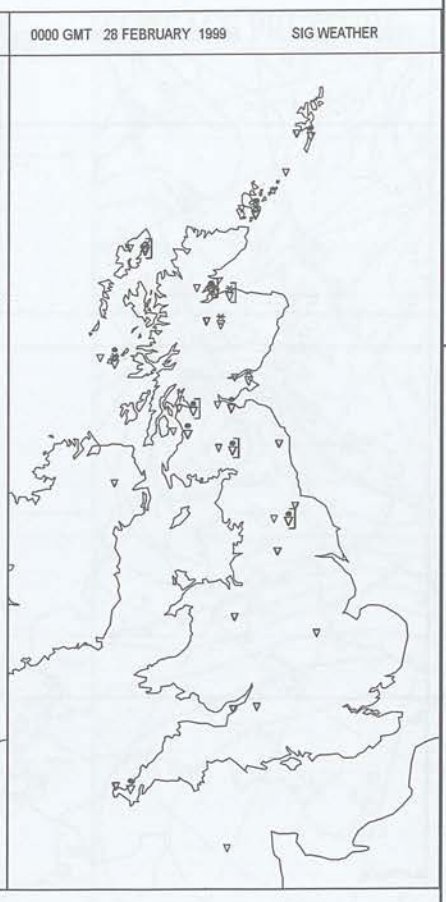

Summary of UK weather for Saturday 27 February 1999

Rain affected places to the southeast of a line from The Wash to Start Point at first, but by dawn the area of rain had shrunk to be southeast of a line from Great Yarmouth to Selsey Bill. Wintry showers fell in northwest and west Scotland and Northern Ireland during the early hours, with thunder reported on Tiree.

The morning saw the rain clear Kent to the southeast by midday, as showers, wintry in the north, fell across much of Scotland, especially the west, Northern Ireland, Wales and areas around the Bristol Channel.

During the afternoon the showers continued, some stretching across to eastern England, although the extreme southeast stayed largely dry. The showers were of snow on high ground in the north.

As the evening went on the showers died away over England and Wales, however, they continued to pepper Northern Ireland and Scotland, where many were of snow, especially on high ground..

Temperatures were generally around normal.

EXTREMES

Highest Maximum:
11.7 Southampton W C, Hampshire
Lowest Maximum:
3.0 Loch Glascarnoch, Ross & Cromarty
Lowest Minimum:
-2.0 Kilmory, Argyll (In Highland Region)
Lowest Grass Minimum:
-4.4 Dishforth Airfield (Sam, North Yorkshire
Most Rain:
31.2 Strathallan Airfield Saws, Perthshire (In Tayside Region)
Most Sun:
9.3 Dyce, Aberdeenshire

Crown Copyright 1999, All Rights Reserved

Saturday 27 February 1999

DAILY CLIMATE DATA

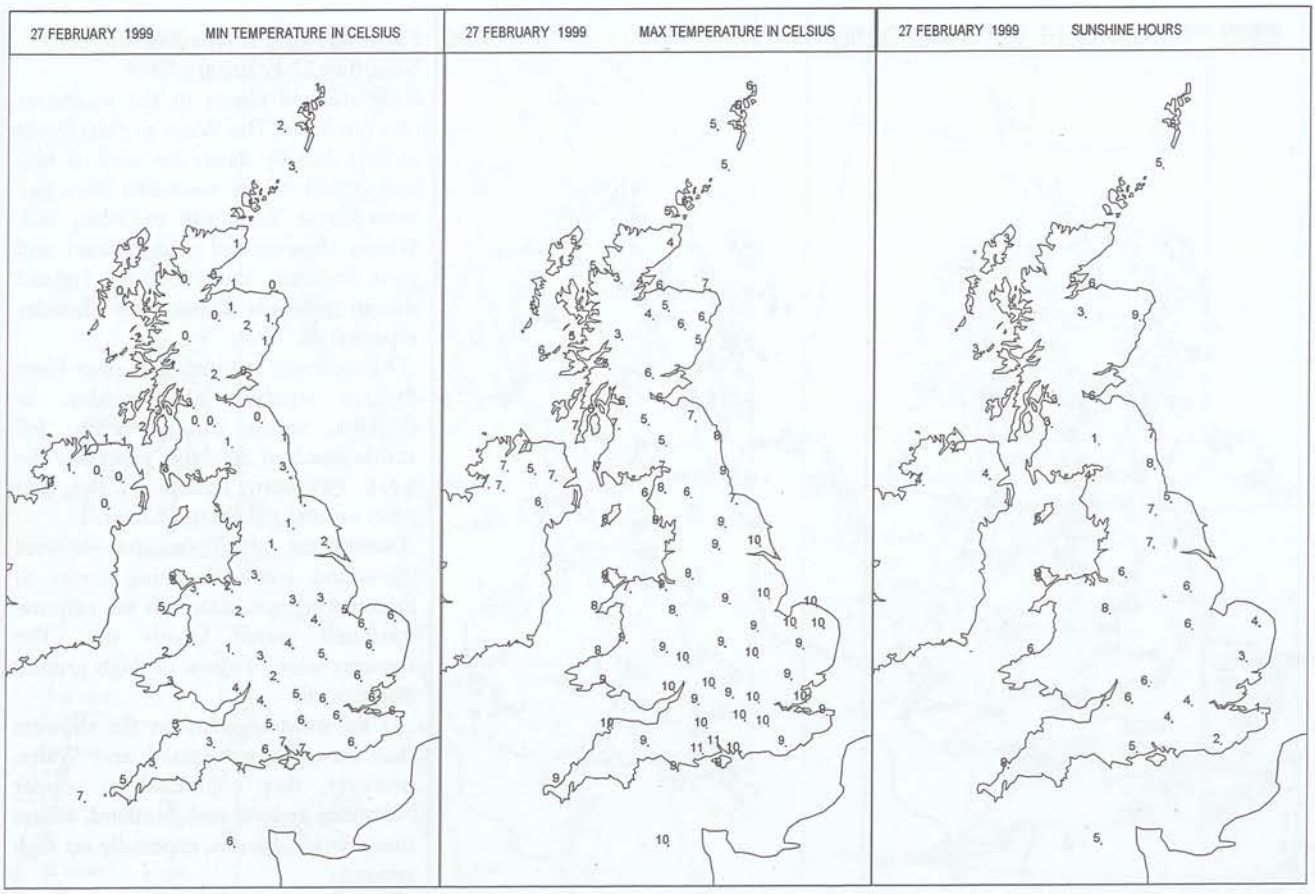

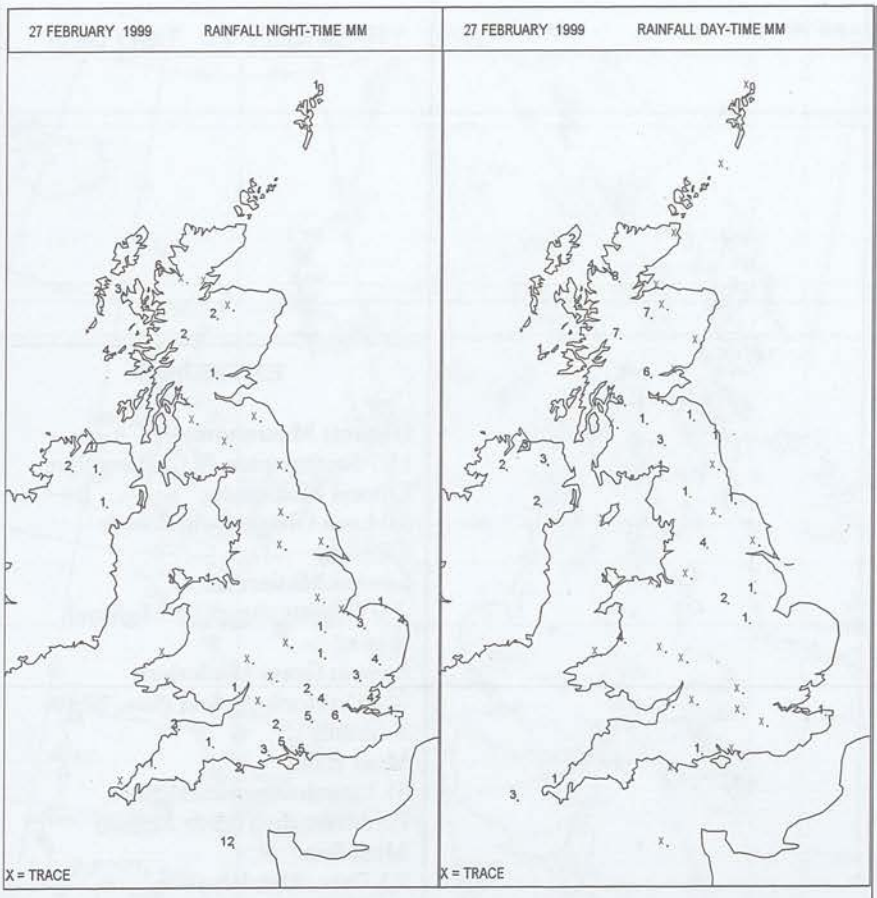

DAILY WEATHER SUMMARY

Crown Copyright 1999, All Rights Reserved

DAILY WEATHER SUMMARY

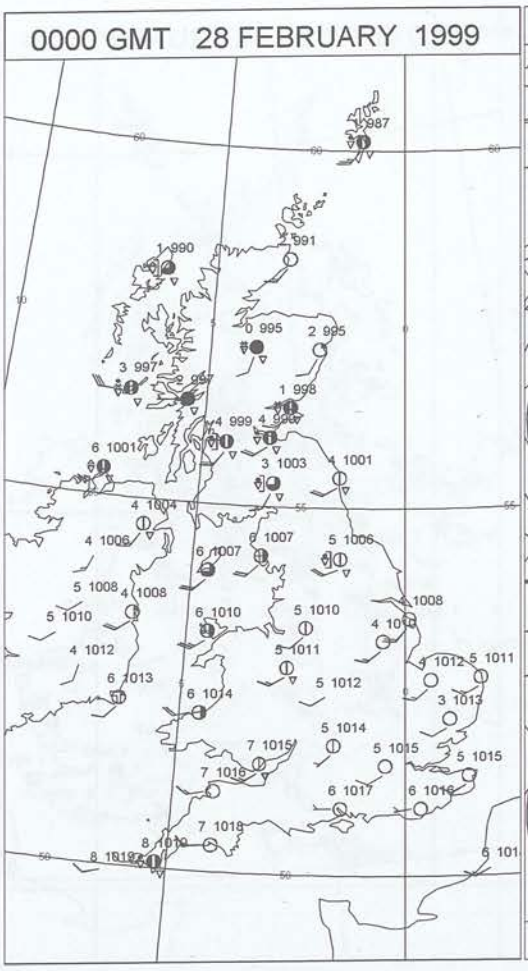

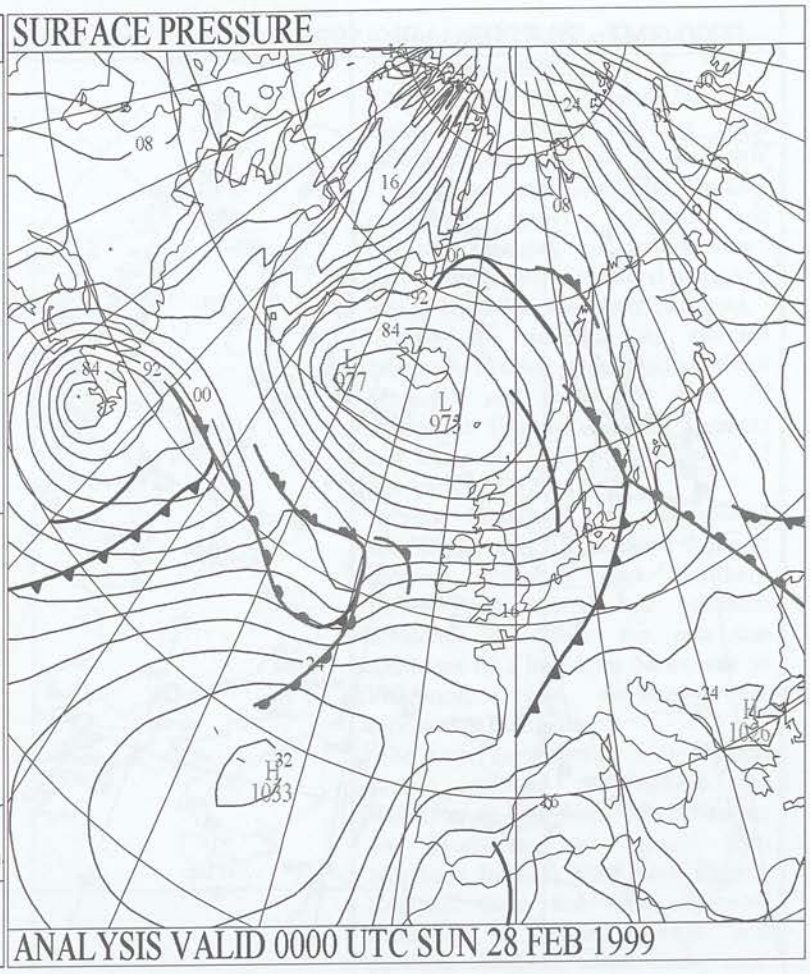

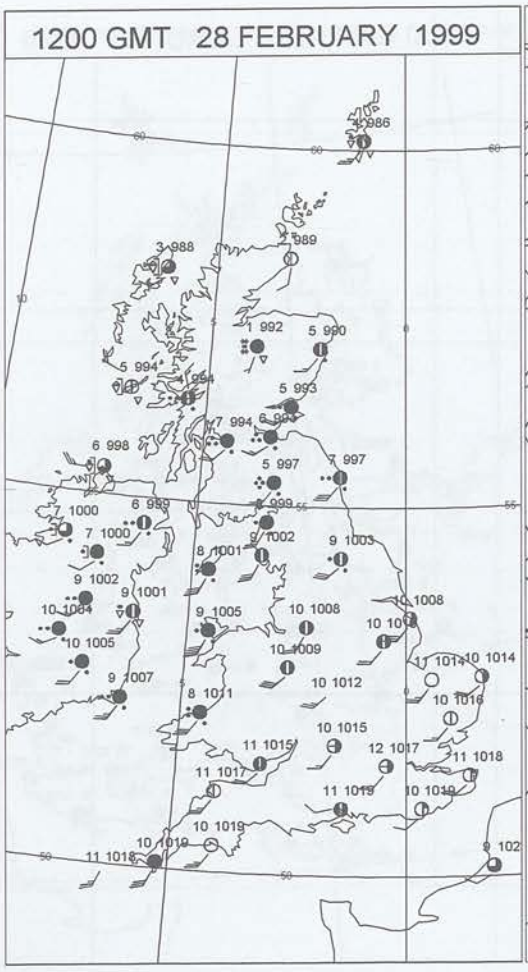

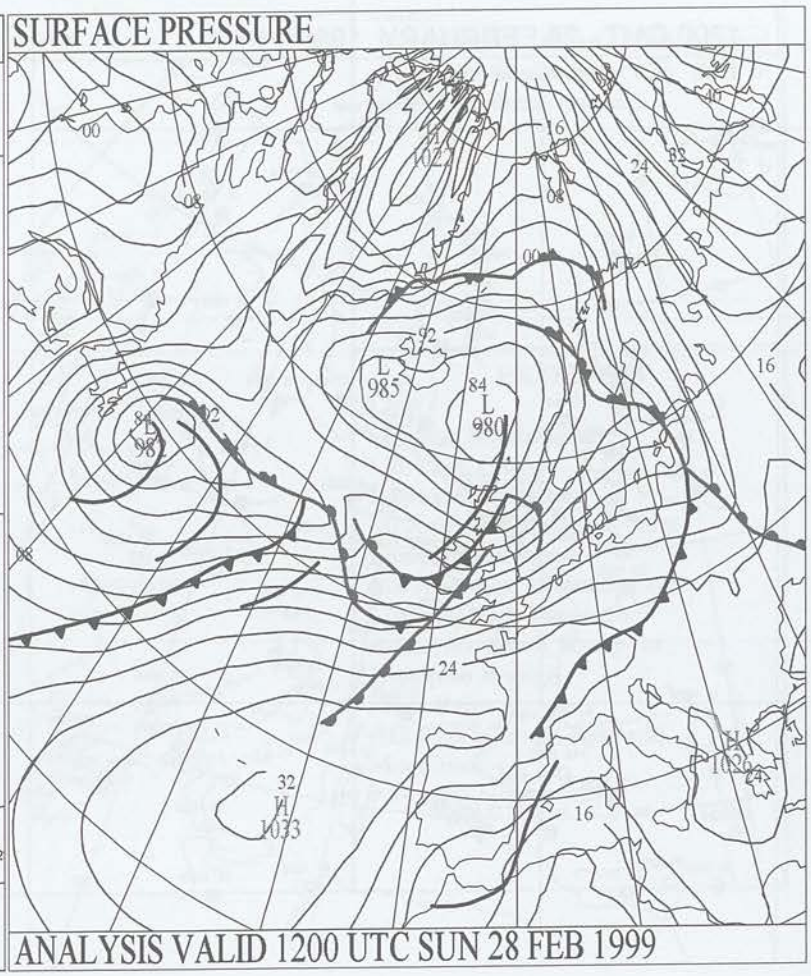

Crown Copyright 1999, All Rights Reserved

SURFACE REPORTS

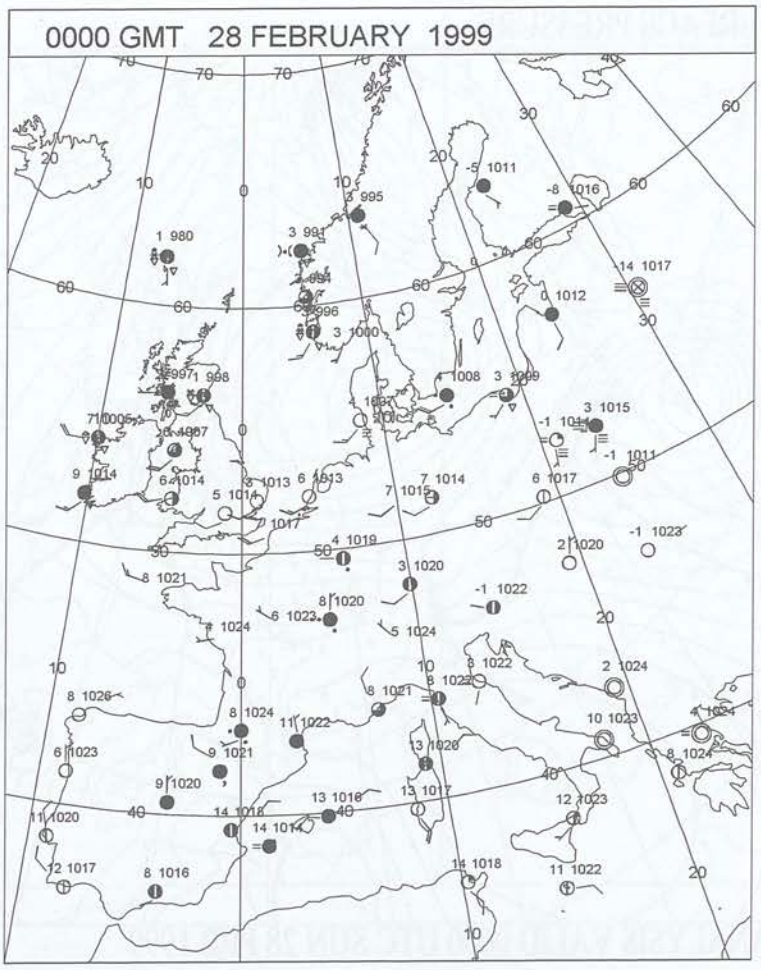

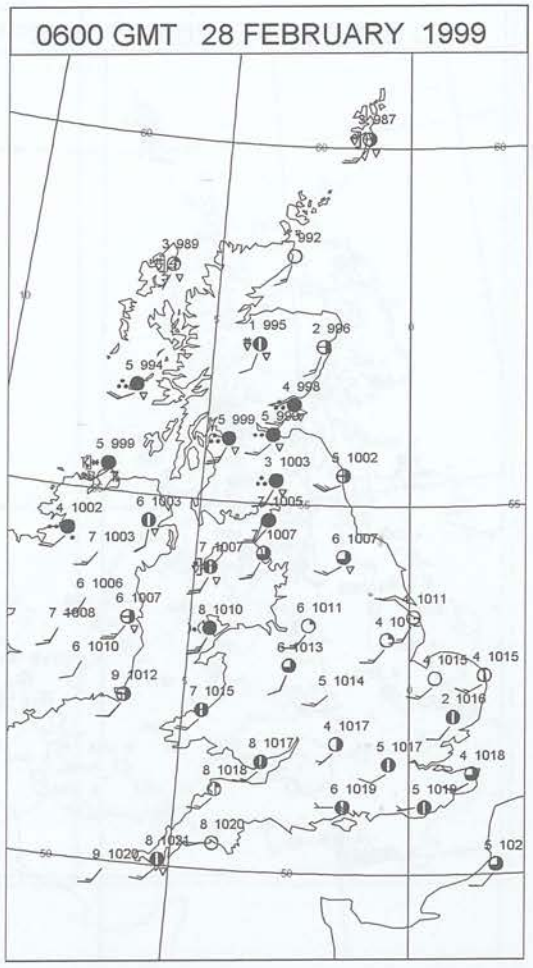

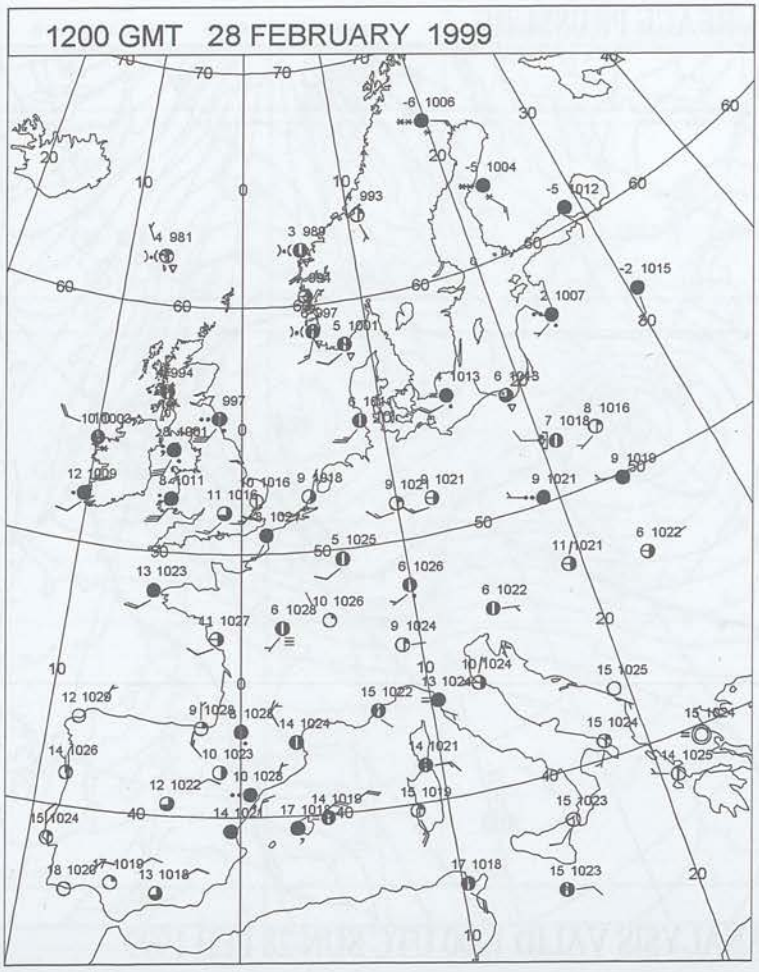

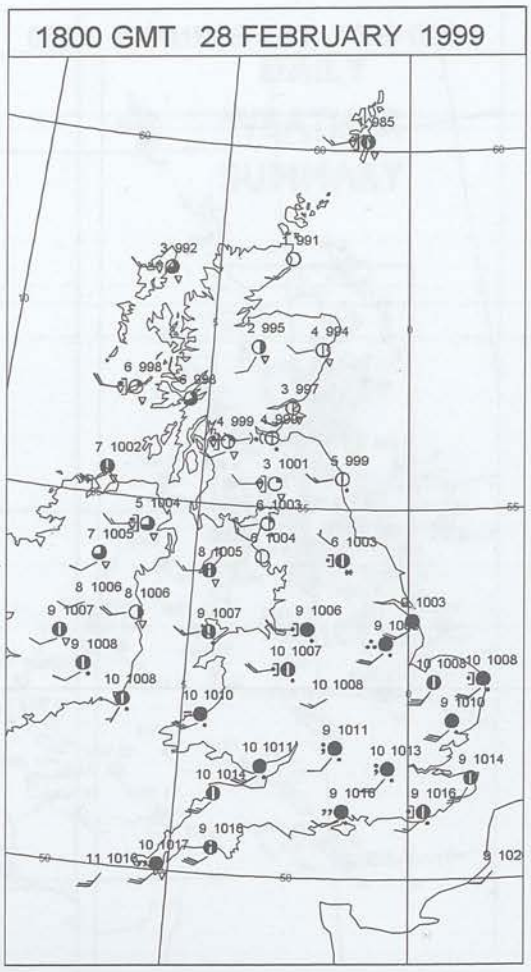

Crown Copyright 1999, All Rights Reserved

SIGNIFICANT WEATHER

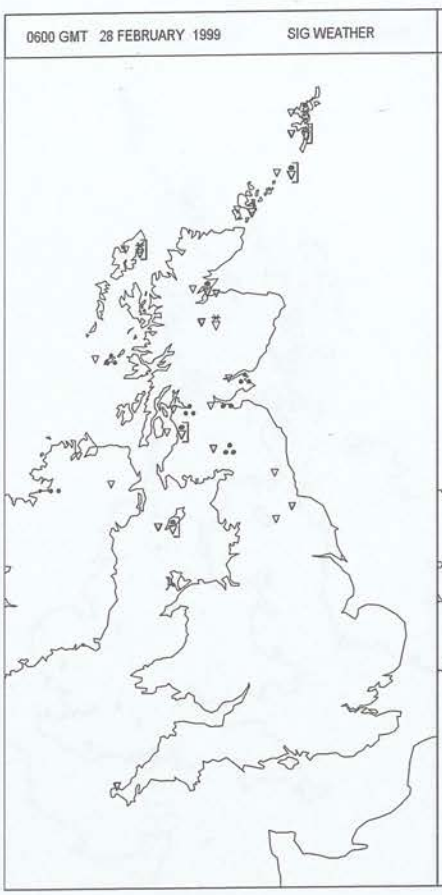

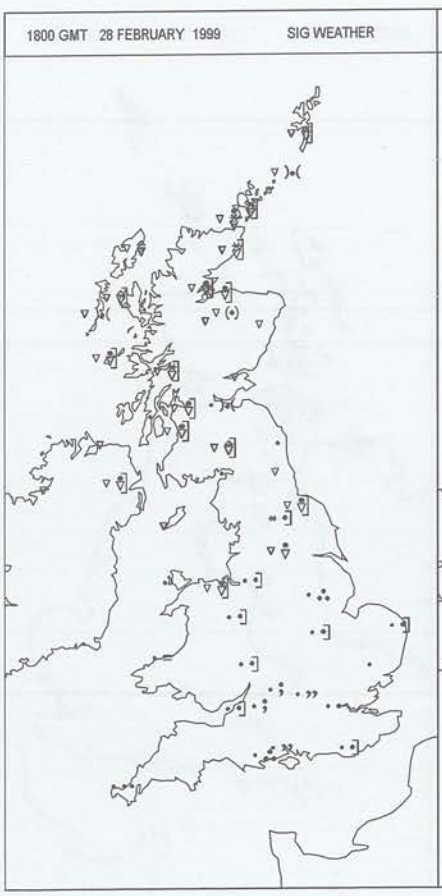

Summary of UK weather for Sunday 28 February 1999

Showers affected Cornwall, Northern Ireland and Scotland at first, these falling as snow and hail in the north. During the early hours the showers continued across Scotland and Northern Ireland, but before dawn they had merged into more persistent rain in central and southern Scotland.

During the morning rain affected Northern Ireland, central and southern Scotland and later on parts of northwest England. Wintry showers still fell in far north and northwest of Scotland.

In the afternoon the rain moved southeast across England and Wales as showers followed into Northern Ireland and central and southern Scotland. By dusk the rain was southeast of a line from Newcastle to Penzance, while showers were reported in Lancashire.

The early evening saw rain become mainly confined to England and Wales, south The Wash, however, later on persistent rain spread into Northern Ireland, Wales and western England from the west. Showers continued to pepper western and northern Scotland, where many were wintry.

Temperatures varied from around normal in Scotland, to very mild in parts of southeast England.

EXTREMES

Highest Maximum:
13.0 Rhyl, Clwyd
Lowest Maximum:
3.0 Aviemore, Inverness-Shire
Lowest Minimum:
-0.4 Aviemore, Inverness-Shire
Lowest Grass Minimum:
-2.6 Lossiemouth, Moray (In Grampian Region)
Most Rain:
70.2 Capel Curig, Gwynnedd
Most Sun:
7.5 Jersey Airport, Jersey

Crown Copyright 1999, All Rights Reserved

DAILY CLIMATE DATA

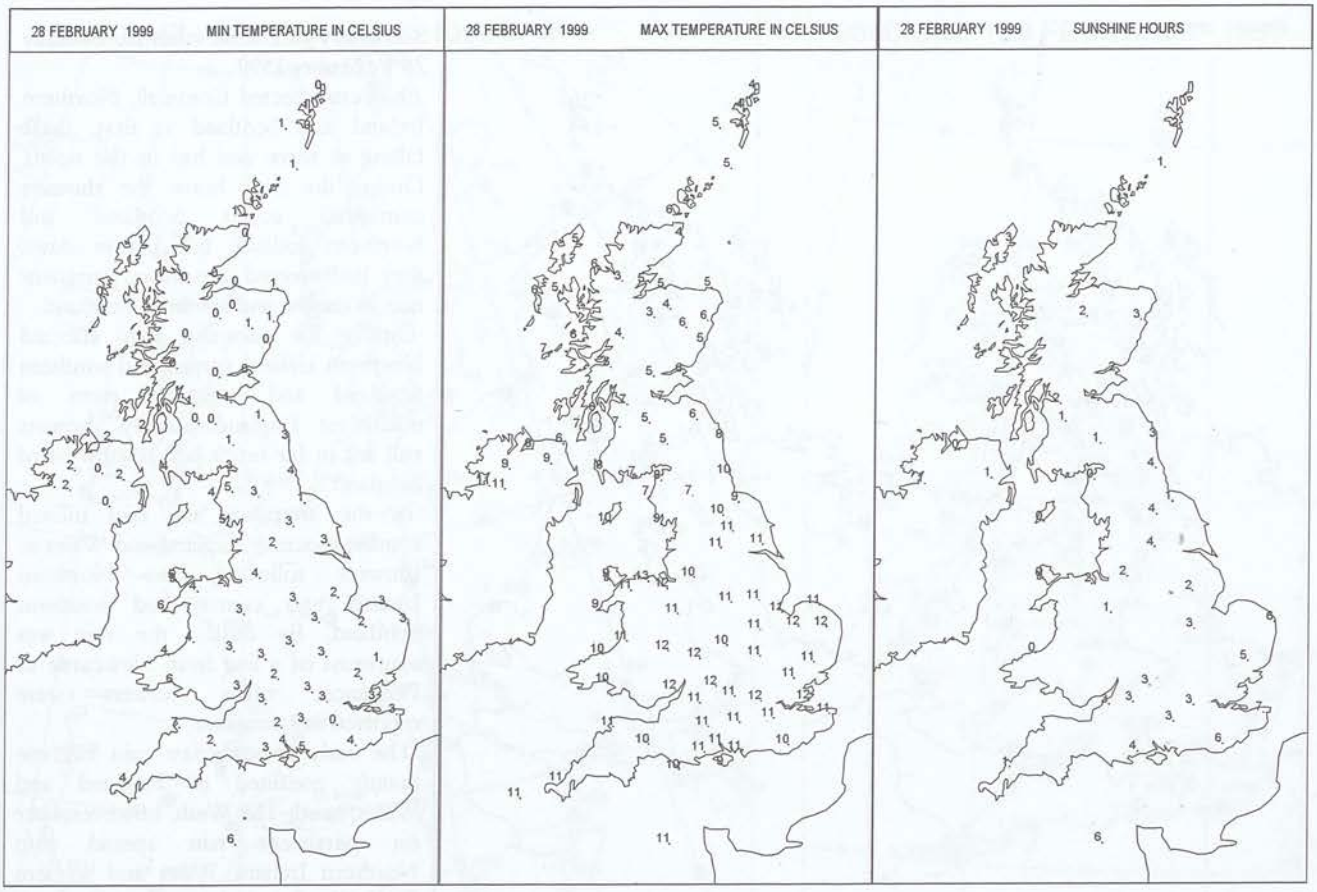

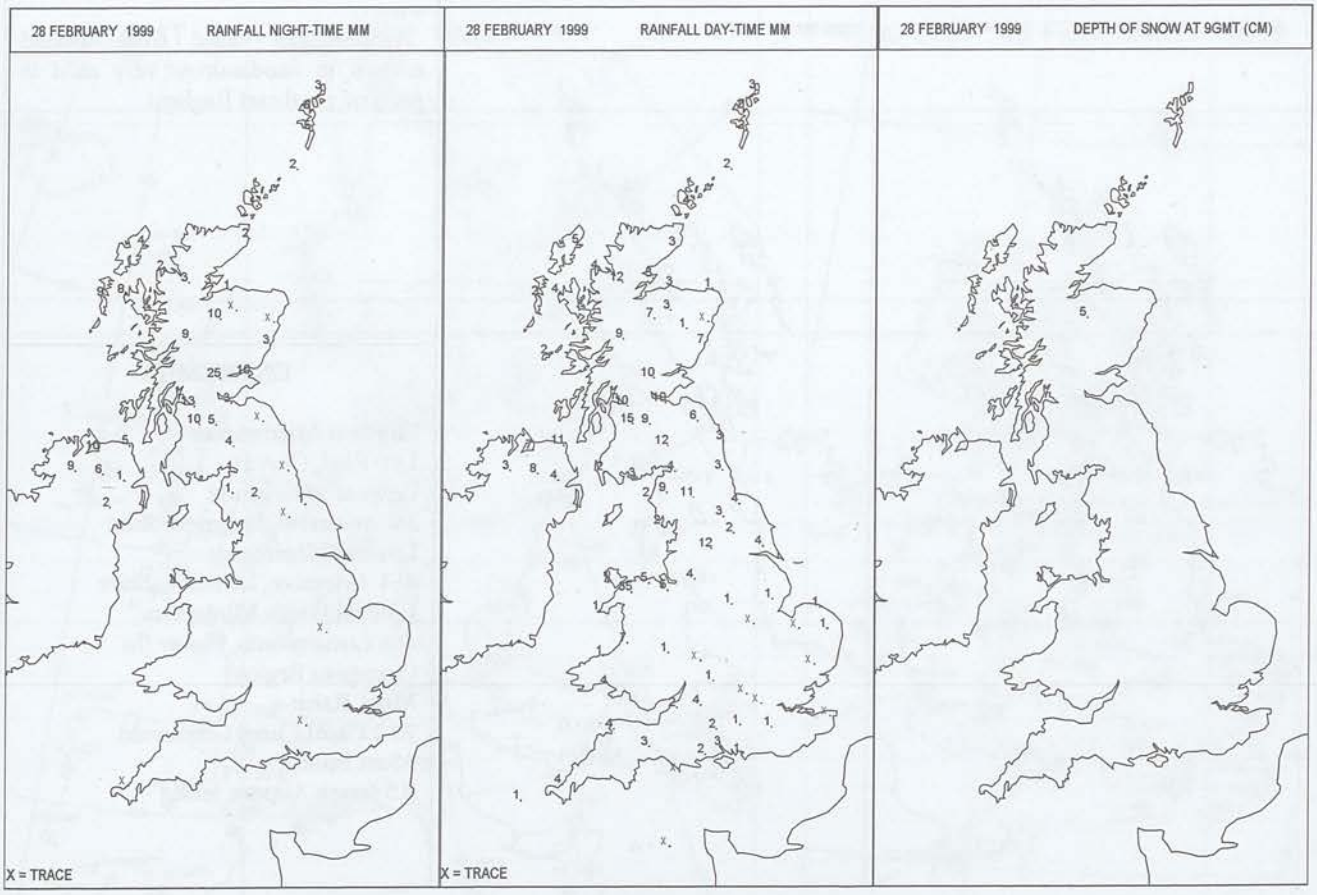

Crown Copyright 1999, All Rights Reserved